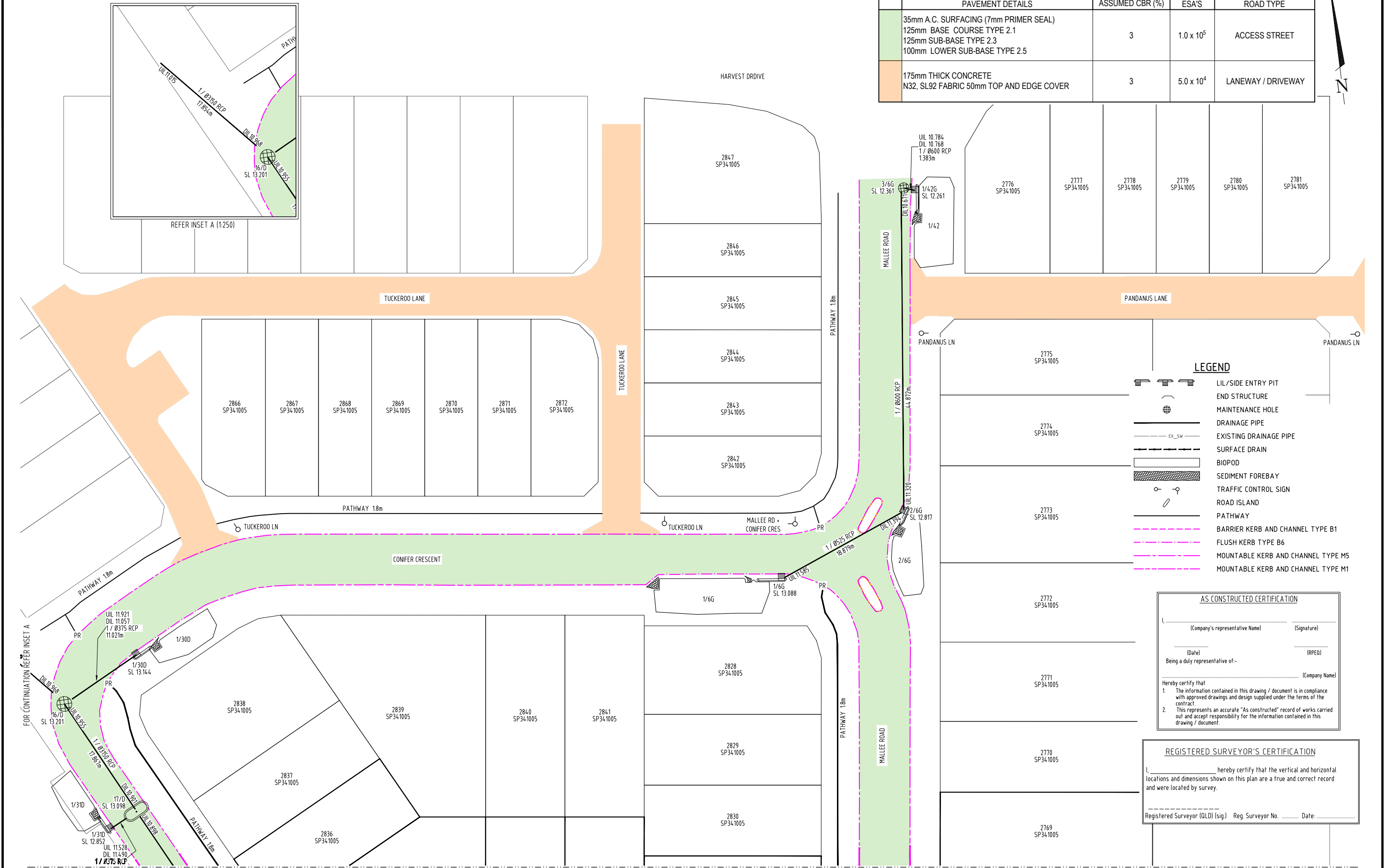


PAVEMENT SPECIFICATIONS:

PAVEMENT DETAILS	ASSUMED CBR (%)	ESA'S	ROAD TYPE
35mm A.C. SURFACING (7mm PRIMER SEAL) 125mm BASE COURSE TYPE 2.1 125mm SUB-BASE TYPE 2.3 100mm LOWER SUB-BASE TYPE 2.5	3	1.0 x 10 ⁵	ACCESS STREET
175mm THICK CONCRETE N32, SL92 FABRIC 50mm TOP AND EDGE COVER	3	5.0 x 10 ⁴	LANEWAY / DRIVEWAY



LEGEND

- LIL/SIDE ENTRY PIT
- END STRUCTURE
- MAINTENANCE HOLE
- DRAINAGE PIPE
- EXISTING DRAINAGE PIPE
- SURFACE DRAIN
- BIOPOD
- SEDIMENT FOREBAY
- TRAFFIC CONTROL SIGN
- ROAD ISLAND
- PATHWAY
- BARRIER KERB AND CHANNEL TYPE B1
- FLUSH KERB TYPE B6
- MOUNTABLE KERB AND CHANNEL TYPE M5
- MOUNTABLE KERB AND CHANNEL TYPE M1

AS CONSTRUCTED CERTIFICATION

I, _____
(Company's representative Name) (Signature)

(Date) (RPEQ)

Being a duly representative of: _____ (Company Name)

Hereby certify that

- The information contained in this drawing / document is in compliance with approved drawings and design supplied under the terms of the contract.
- This represents an accurate "As constructed" record of works carried out and accept responsibility for the information contained in this drawing / document.

REGISTERED SURVEYOR'S CERTIFICATION

I, _____ hereby certify that the vertical and horizontal locations and dimensions shown on this plan are a true and correct record and were located by survey.

Registered Surveyor (QLD) (sig) Reg. Surveyor No. _____ Date: _____

FILE: ASCON_HarmonyStg27C_SDC_Rev0_20250909.dwg DATE: 14/02/2022 USER: ANAMARA XREFS:

FOR CONTINUATION REFER SHEET 2

HORIZONTAL AND VERTICAL DATUM
MGA2020 E:507010.065 N:7030666.703 BASED ON PSM#38983 RL11.171

FIRST ISSUE	DESIGN	DRAWN	CHECK	APPROVED	DATE
-	ARR	DC	-	-	09.09.25

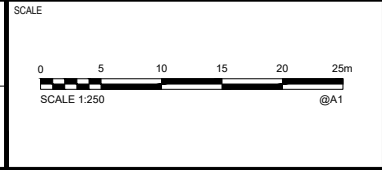
AMENDMENTS

NO.	DATE	DESCRIPTION

AS CONSTRUCTED DETAILS

APPROVED BY: _____

SIGN: _____ DATE: 09.09.25



CLIENT
AVID RESIDENTIAL GROUP PTY LTD
AVID



PROJECT
HARMONY STAGE 27C

DRAWING TITLE		
ROAD AND DRAINAGES SHEET 1 OF 2		
PROJECT No. DEV	DRAWING No. R&D	REVISION -



REFER SHEET 1 FOR LEGEND AND KEY PLAN



REGISTERED SURVEYOR'S CERTIFICATION

I, _____ hereby certify that the vertical and horizontal locations and dimensions shown on this plan are a true and correct record and were located by survey.

Registered Surveyor (OLD) (sig.) Reg. Surveyor No. _____ Date: _____

AS CONSTRUCTED CERTIFICATION

I, _____ (Company's representative Name) _____ (Signature)

_____ (Date) _____ (RPEQ)

Being a duty representative of- _____ (Company Name)

Hereby certify that

- The information contained in this drawing / document is in compliance with approved drawings and design supplied under the terms of the contract.
- This represents an accurate "As constructed" record of works carried out and accept responsibility for the information contained in this drawing / document.

6 SP34661

FIRST ISSUE	DESIGN	DRAWN	CHECK	APPROVED	DATE
-	ARR	DC	-	-	09.09.25

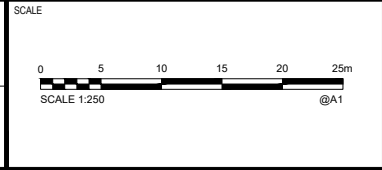
AMENDMENT DETAILS

AMENDMENT	DATE	DESCRIPTION
AS CONSTRUCTED		

AS CONSTRUCTED DETAILS

APPROVED BY: _____

SIGN: _____ DATE: 09.09.25



CLIENT

AVID RESIDENTIAL GROUP PTY LTD

AVID



PROJECT

HARMONY STAGE 27C

DISCLAIMER ALL DIMENSIONS TO BE CHECKED ON SITE BY CONTRACTOR PRIOR TO CONSTRUCTION. USE WRITTEN DIMENSIONS ONLY. DO NOT SCALE.

DRAWING TITLE

ROAD AND DRAINAGES SHEET 2 OF 2

PROJECT No. **DEV** DRAWING No. **R&D** REVISION **-**