





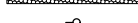







LEGEND

-  LIL/SIDE ENTRY PIT
-  MAINTENANCE HOLE
-  DRAINAGE PIPE
-  EX_SW EXISTING DRAINAGE PIPE
-  BIOPOD
-  SEDIMENT FOREBAY
-  TRAFFIC CONTROL SIGN
-  PATHWAY
-  BARRIER KERB AND CHANNEL TYPE B1
-  FLUSH KERB TYPE B6
-  MOUNTABLE KERB AND CHANNEL TYPE M5
-  MOUNTABLE KERB AND CHANNEL TYPE M1

PAVEMENT SPECIFICATIONS:

PAVEMENT DETAILS	ASSUMED CBR (%)	ESA'S	ROAD TYPE
35mm A.C. SURFACING (7mm PRIMER SEAL) 125mm BASE COURSE TYPE 2.1 125mm SUB-BASE TYPE 2.3 100mm LOWER SUB-BASE TYPE 2.5	3	1.0 x 10 ⁵	ACCESS STREET

AS CONSTRUCTED CERTIFICATION

I, _____
(Company's representative Name) (Signature)

(Date) (RPEQ)

Being a duly representative of- _____
(Company Name)

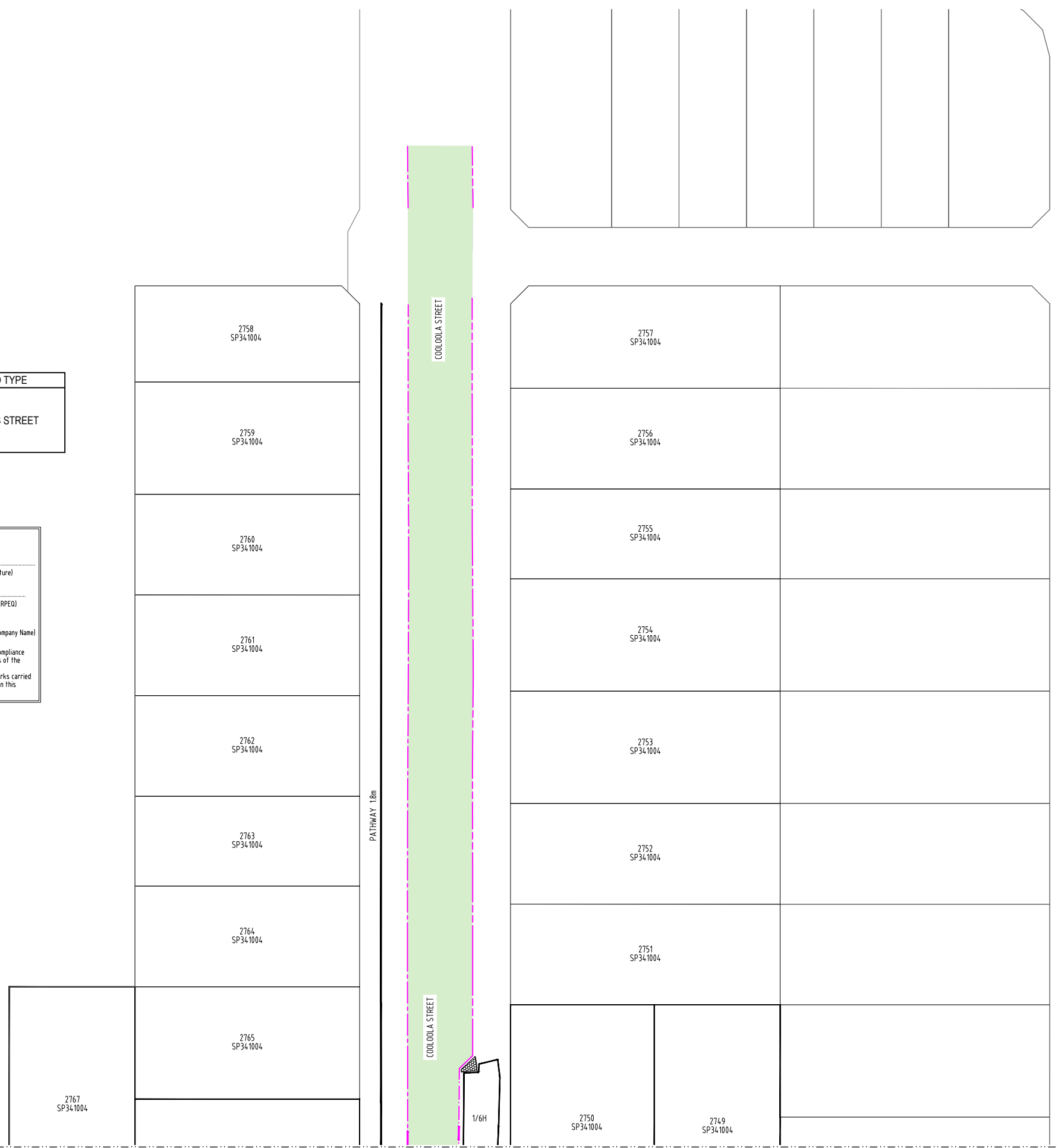
Hereby certify that

- The information contained in this drawing / document is in compliance with approved drawings and design supplied under the terms of the contract.
- This represents an accurate "As constructed" record of works carried out and accept responsibility for the information contained in this drawing / document.

REGISTERED SURVEYOR'S CERTIFICATION

I, _____ hereby certify that the vertical and horizontal locations and dimensions shown on this plan are a true and correct record and were located by survey.

Registered Surveyor (QLD) (sig) Reg. Surveyor No. _____ Date: _____



FILE: ASCON_Harmony@27B_SCC_Rev1_20200909.dwg DATE: 14/02/2022 USER: ANAMARA XREFS:

FOR CONTINUATION REFER SHEET 2

HORIZONTAL AND VERTICAL DATUM
MGA2020 E:507010.065 N:7030666.703, BASED ON PSM#38983 RL11.171

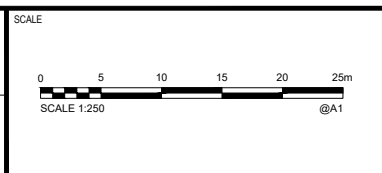
FIRST ISSUE	DESIGN	DRAWN	CHECK	APPROVED	DATE
-	ARR	DC	-	-	09.09.25


AMENDMENTS

AS CONSTRUCTED DETAILS

APPROVED BY: _____

SIGN: _____ DATE: 09.09.25



CLIENT
AVID RESIDENTIAL GROUP PTY LTD




PROJECT
HARMONY STAGE 27B

DRAWING TITLE STAGE 27B SHEET 1 OF 2		
PROJECT No. DEV	DRAWING No. R&D	REVISION -

FOR CONTINUATION REFER SHEET 1



REGISTERED SURVEYOR'S CERTIFICATION

I, _____ hereby certify that the vertical and horizontal locations and dimensions shown on this plan are a true and correct record and were located by survey.

Registered Surveyor (QLD) (sig) Reg. Surveyor No. _____ Date: _____

AS CONSTRUCTED CERTIFICATION

I, _____ (Company's representative Name) (Signature)

(Date) (RPEQ)
Being a duly representative of:-

(Company Name)

- Hereby certify that
- The information contained in this drawing / document is in compliance with approved drawings and design supplied under the terms of the contract.
 - This represents an accurate "As constructed" record of works carried out and accept responsibility for the information contained in this drawing / document.

FILE: ASCON_HarmonyStg27B_SCC_Rev1_20250909.dwg DATE: 14-02-2022 USER: ANAMARIA XREFS:

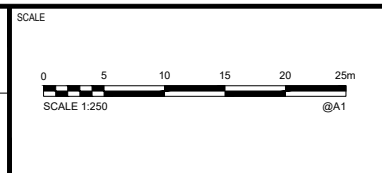
HORIZONTAL AND VERTICAL DATUM
MGA2020 E:507010.065 N:7030666.703, BASED ON PSM#38983 RL11.171

FIRST ISSUE	DESIGN	DRAWN	CHECK	APPROVED	DATE
-	ARR	DC	-	-	09.09.25
AMENDMENT DETAILS					
AS CONSTRUCTED DETAILS					

STATUS
AS CONSTRUCTED DETAILS

APPROVED BY: _____

SIGN: _____ DATE: 09.09.25



CLIENT
AVID RESIDENTIAL GROUP PTY LTD



PROJECT
HARMONY STAGE 27B

DISCLAIMER
ALL DIMENSIONS TO BE CHECKED ON SITE BY CONTRACTOR PRIOR TO CONSTRUCTION. USE WRITTEN DIMENSIONS ONLY. DO NOT SCALE.

DRAWING TITLE
STAGE 27B SHEET 2 OF 2

PROJECT No. **DEV** DRAWING No. **R&D** REVISION **-**