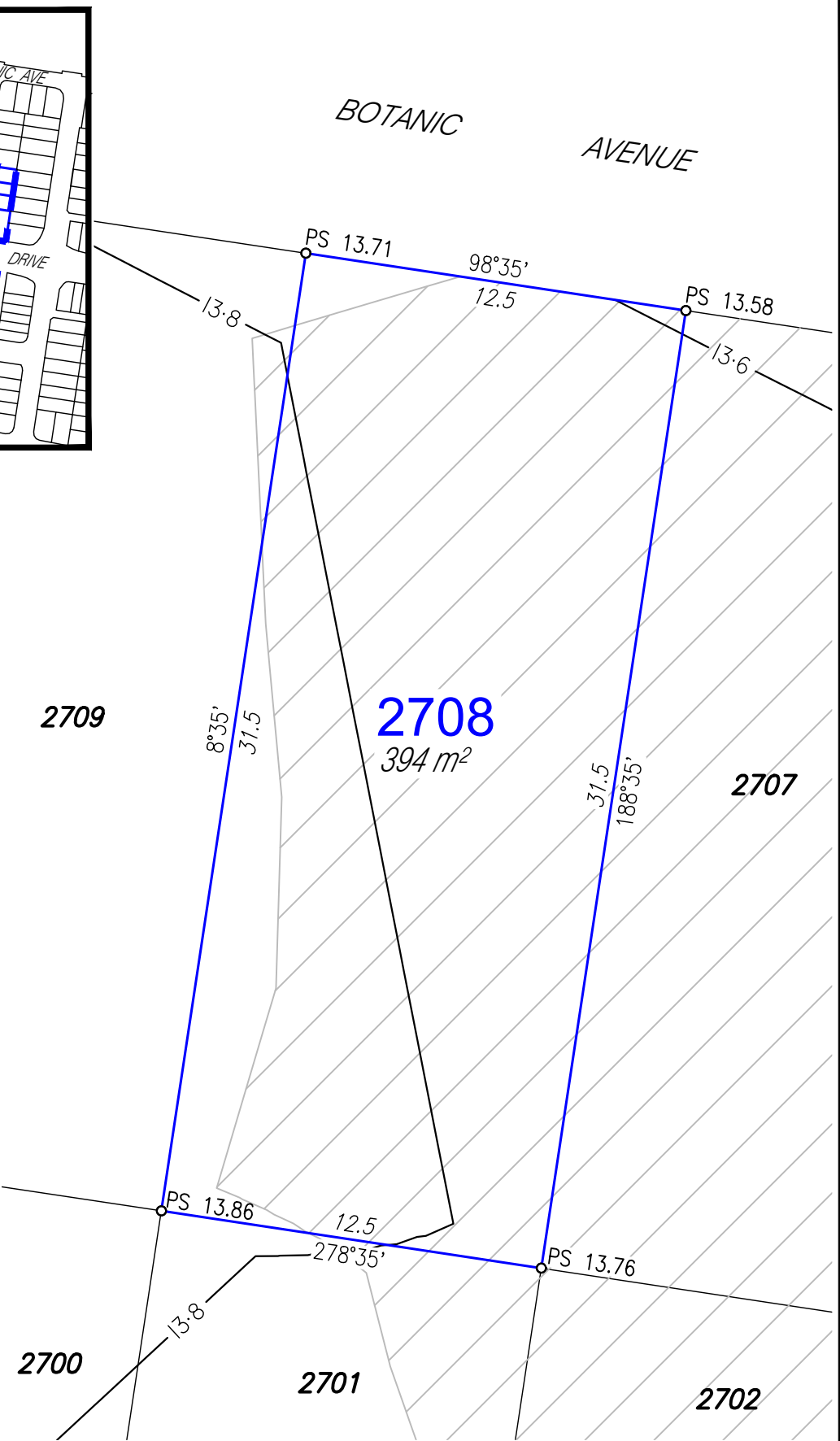


LEGEND

- Proposed Lot
- - - Proposed Easement
- Depth of Fill 0.0m-0.5m
- Depth of Fill 0.5m-1.0m
- Depth of Fill 1.0m-1.5m
- Depth of Fill 1.5m-2.0m
- Depth of Fill 2.0m-2.5m
- Depth of Fill 2.5m-3.0m
- Depth of Fill 3.0m-3.5m
- PS X.XX Proposed Surface Levels
- Final Surface Contour (0.2m interval)


NOTES:
 Approval Details:
 RAL - approval pending
 OPW - approval pending

- Areas and Dimensions are subject to survey plan registration.
- Proposed contours, Fill & Final surface level information is as specified on Design information prepared by egis Consulting Engineers.
 (File: R25-27 tin design.12daz received on 12/12/2023);
 These may differ from constructed values, which will not be deemed to be inaccurate for any variance up to +/- 0.5m.
- Levels shown are referenced to the Australian Height Datum (AHD).
- This plan was prepared to satisfy Section 11 of the Land Sales Act 1984.
- Builders should not build off the design levels shown; a site survey is required.
- These notes are an integral part of this plan.



Disclosure Plan


For Proposed Lot 2708
 Harmony - Release 25
 Currently Described as Part of Lot 2 on
 SP333894
 Locality: Palmview
 Local Gov: S.C.R.C.
 (to be shown on **SP344661**)



A TETRA TECH COMPANY
 © COPYRIGHT PROTECTS THIS PLAN
 Unauthorised reproduction or amendment
 not permitted. Please contact the author.

RPS AAP Consulting Pty Ltd
 ACN 117 883 173
 ABN 97 117 883 173
 1 Innovation Parkway, Birtinya, Qld, 4575
 PO BOX 6149, Meridan Plains, Qld, 4551

T 07 5436 7888
 F 07 5493 6630
 W rpsgroup.com

Drawn: MDB	Date: 14/12/2023
Dwg No: 107461-236.dwg	
Cadastral Surveyor:  (Authorised Delegate)	
Amended:	
Plan No:	Rev :
004402.011 L2708	

0 2 4 6 8 10
 metres

SCALE 1:200 IS APPLICABLE ONLY
 TO THE ORIGINAL SHEET SIZE. (A4)

