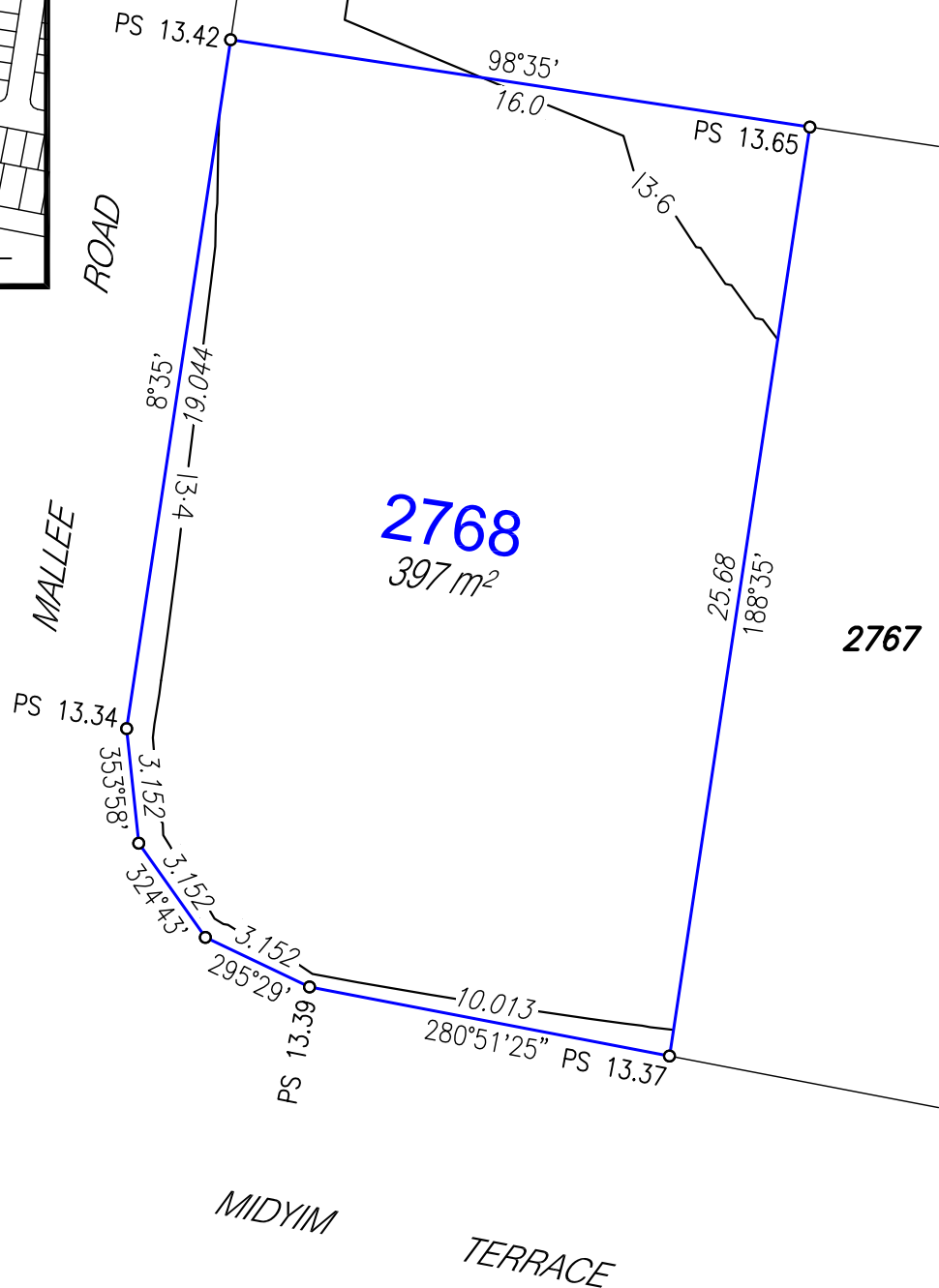


NOTES:



# Disclosure Plan

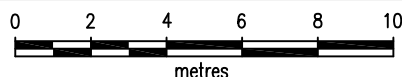


**A TETRA TECH COMPANY**  
© COPYRIGHT PROTECTS THIS PLAN  
Unauthorised reproduction or amendment  
not permitted. Please contact the author.

RPS AAP Consulting Pty Ltd  
ACN 117 883 173  
ABN 97 117 883 173

1 Innovation Parkway, Birtinya, Qld, 4575  
PO BOX 6149, Meridan Plains, Qld, 4551

**T** 07 5436 7888  
**F** 07 5493 6630  
**W** [rpsgroup.com](http://rpsgroup.com)



SCALE 1:200 IS APPLICABLE ONLY  
TO THE ORIGINAL SHEET SIZE. (A4)



Drawn: MDB	Date: 10/08/2023
------------	------------------

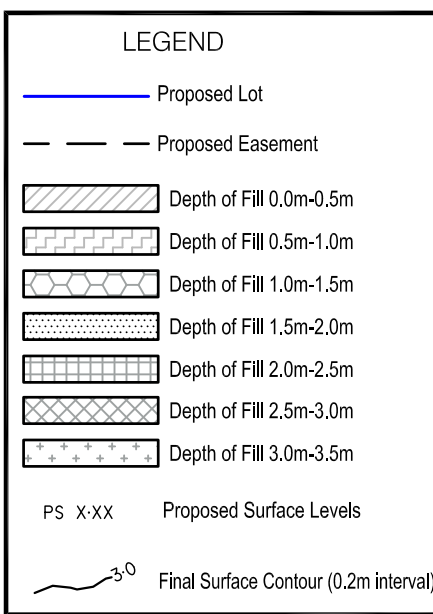
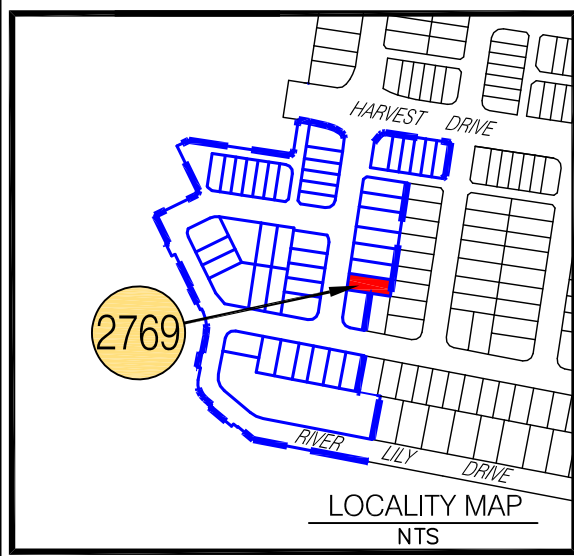
Dwg No: 107461-192.dwg

Cadastral Surveyor : .....  
(Authorised Delegate)

Amended:

Plan No:  
004402.013 L2768

Rev :



#### NOTES:

Approval Details:

RAL - approval pending

OPW - approval pending

• Areas and Dimensions are subject to survey plan registration.

• Proposed contours, Fill & Final surface level information is as specified on Design information prepared by Calibre Consulting Engineers.

(File: R25-27 tin design.12daz received on 5/05/2023);

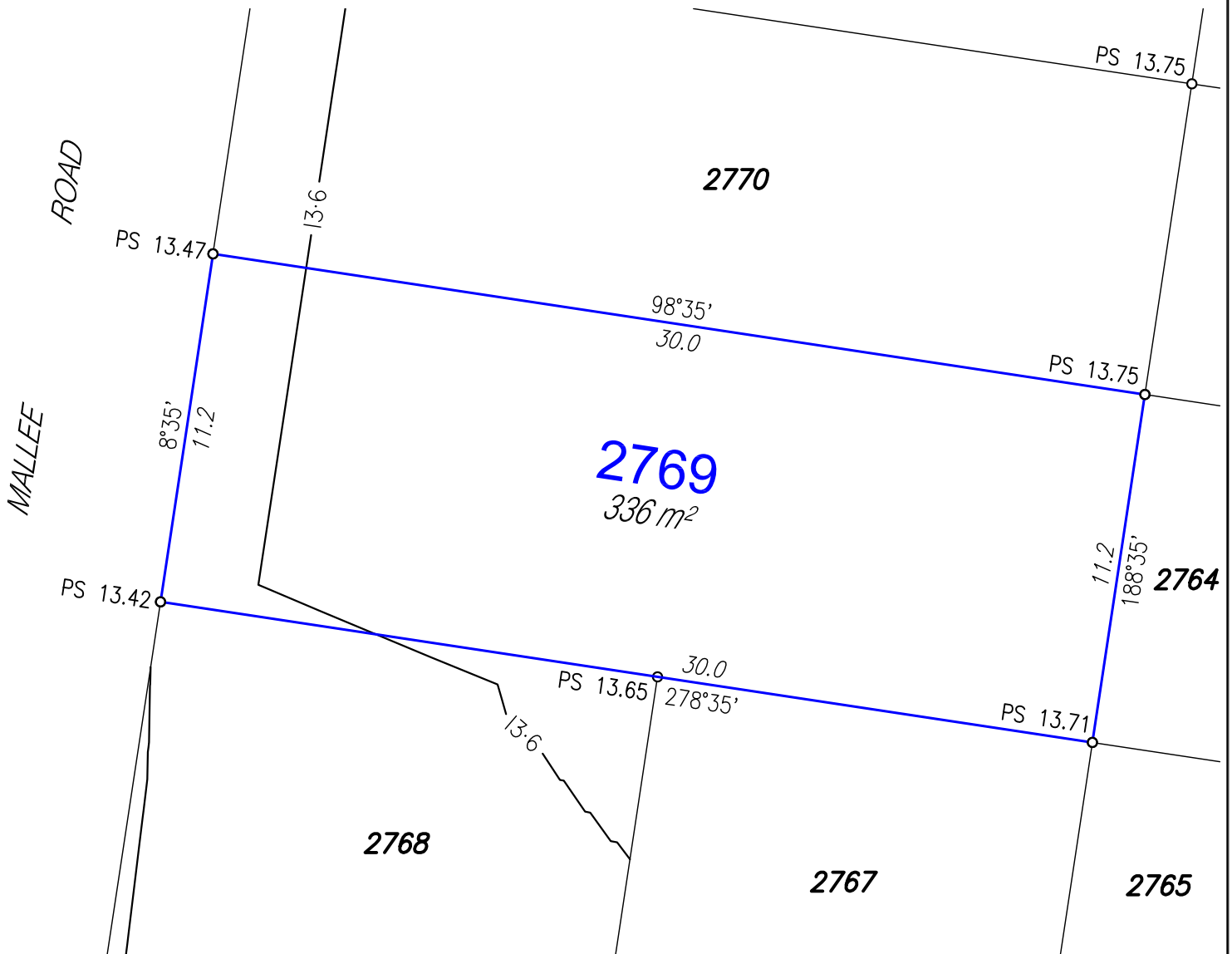
These may differ from constructed values, which will not be deemed to be inaccurate for any variance up to +/- 0.5m.

• Levels shown are referenced to the Australian Height Datum (AHD).

• This plan was prepared to satisfy Section 11 of the Land Sales Act 1984.

• Builders should not build off the design levels shown; a site survey is required.

• These notes are an integral part of this plan.



## Disclosure Plan

For Proposed Lot 2769

Harmony - Release 27C

Currently Described as Part of Lot 2 on  
SP330423

Locality: Palmview

Local Gov: S.C.R.C.

(to be shown on **SP341005**)



**A TETRA TECH COMPANY**

© COPYRIGHT PROTECTS THIS PLAN  
Unauthorised reproduction or amendment  
not permitted. Please contact the author.

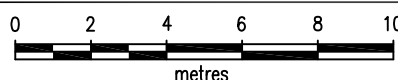
RPS AAP Consulting Pty Ltd  
ACN 117 883 173  
ABN 97 117 883 173

1 Innovation Parkway, Birtinya, Qld, 4575  
PO BOX 6149, Meridan Plains, Qld, 4551

T 07 5436 7888

F 07 5493 6630

W rpsgroup.com



SCALE 1:200 IS APPLICABLE ONLY  
TO THE ORIGINAL SHEET SIZE. (A4)



Drawn: MDB

Date: 10/08/2023

Dwg No: 107461-192.dwg

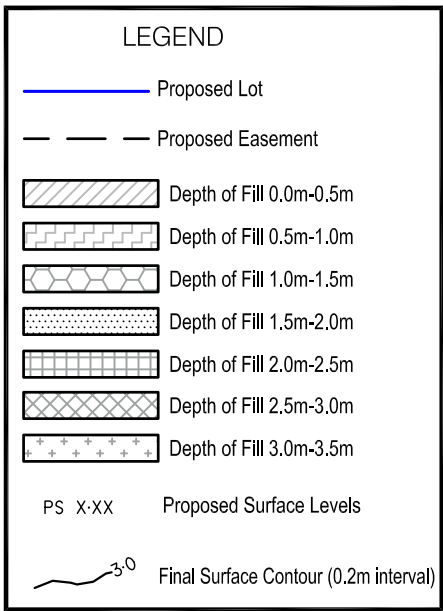
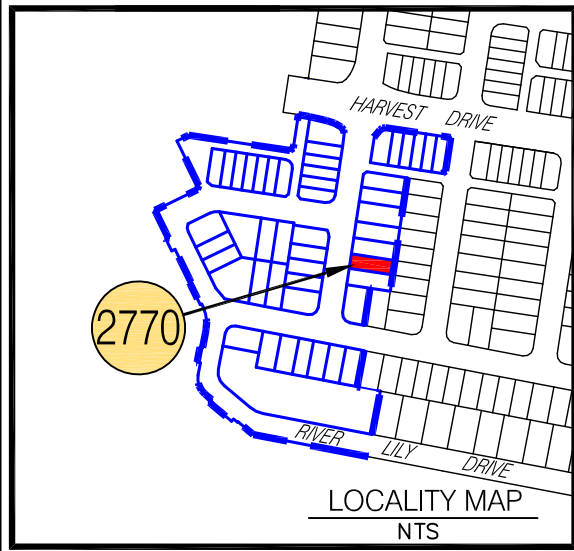
Cadastral Surveyor : *[Signature]*  
(Authorised Delegate)

Amended:

Plan No:

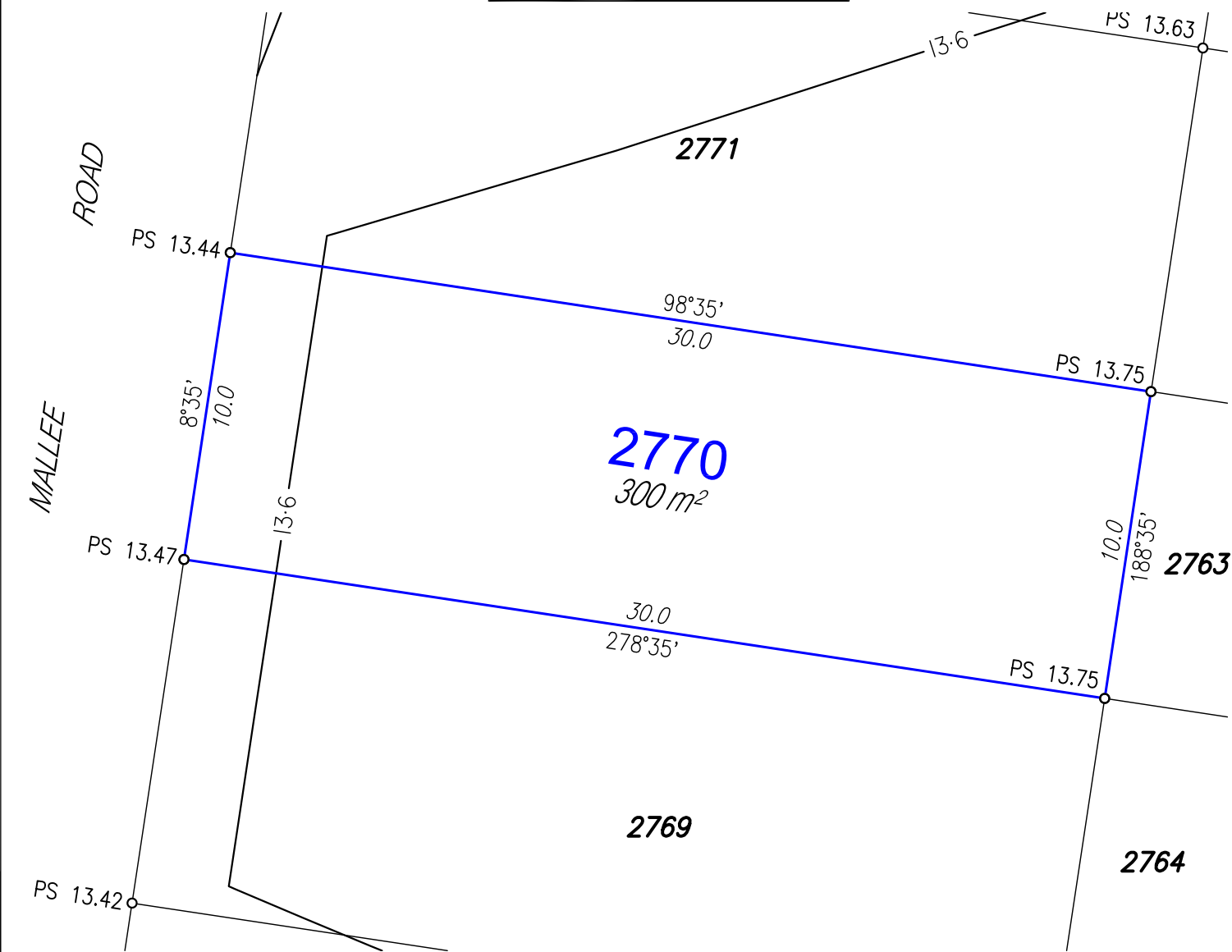
004402.013 L2769

Rev :




**NOTES:**  
 Approval Details:  
 RAL - approval pending  
 OPW - approval pending

- Areas and Dimensions are subject to survey plan registration.
- Proposed contours, Fill & Final surface level information is as specified on Design information prepared by Calibre Consulting Engineers.  
 (File: R25-27 tin design.12daz received on 5/05/2023);  
 These may differ from constructed values, which will not be deemed to be inaccurate for any variance up to +/- 0.5m.
- Levels shown are referenced to the Australian Height Datum (AHD).
- This plan was prepared to satisfy Section 11 of the Land Sales Act 1984.
- Builders should not build off the design levels shown; a site survey is required.
- These notes are an integral part of this plan.



# Disclosure Plan

For Proposed Lot 2770  
 Harmony - Release 27C  
 Currently Described as Part of Lot 2 on  
 SP330423  
 Locality: Palmview  
 Local Gov: S.C.R.C.  
 (to be shown on **SP341005**)




**A TETRA TECH COMPANY**  
 © COPYRIGHT PROTECTS THIS PLAN  
 Unauthorised reproduction or amendment  
 not permitted. Please contact the author.


RPS AAP Consulting Pty Ltd  
 ACN 117 883 173  
 ABN 97 117 883 173  
 1 Innovation Parkway, Birtinya, Qld, 4575  
 PO BOX 6149, Meridan Plains, Qld, 4551

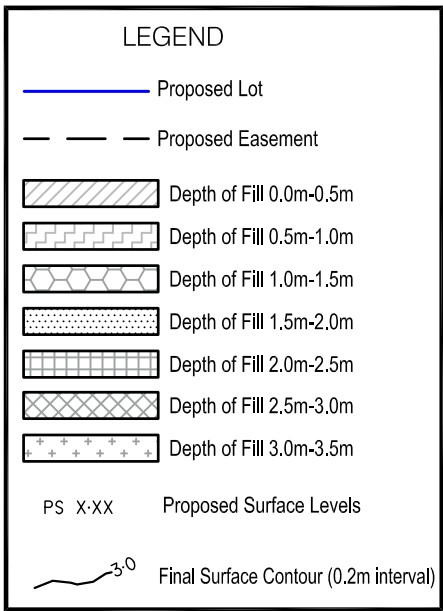
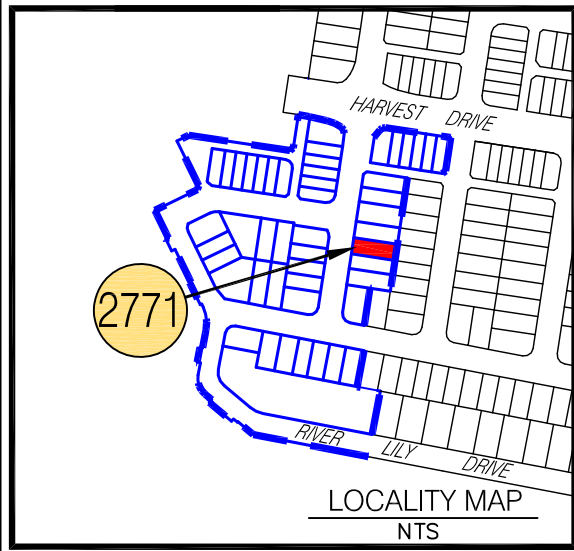
T 07 5436 7888  
 F 07 5493 6630  
 W rpsgroup.com

0 2 4 6 8 10  
 metres

SCALE 1:200 IS APPLICABLE ONLY  
 TO THE ORIGINAL SHEET SIZE. (A4)

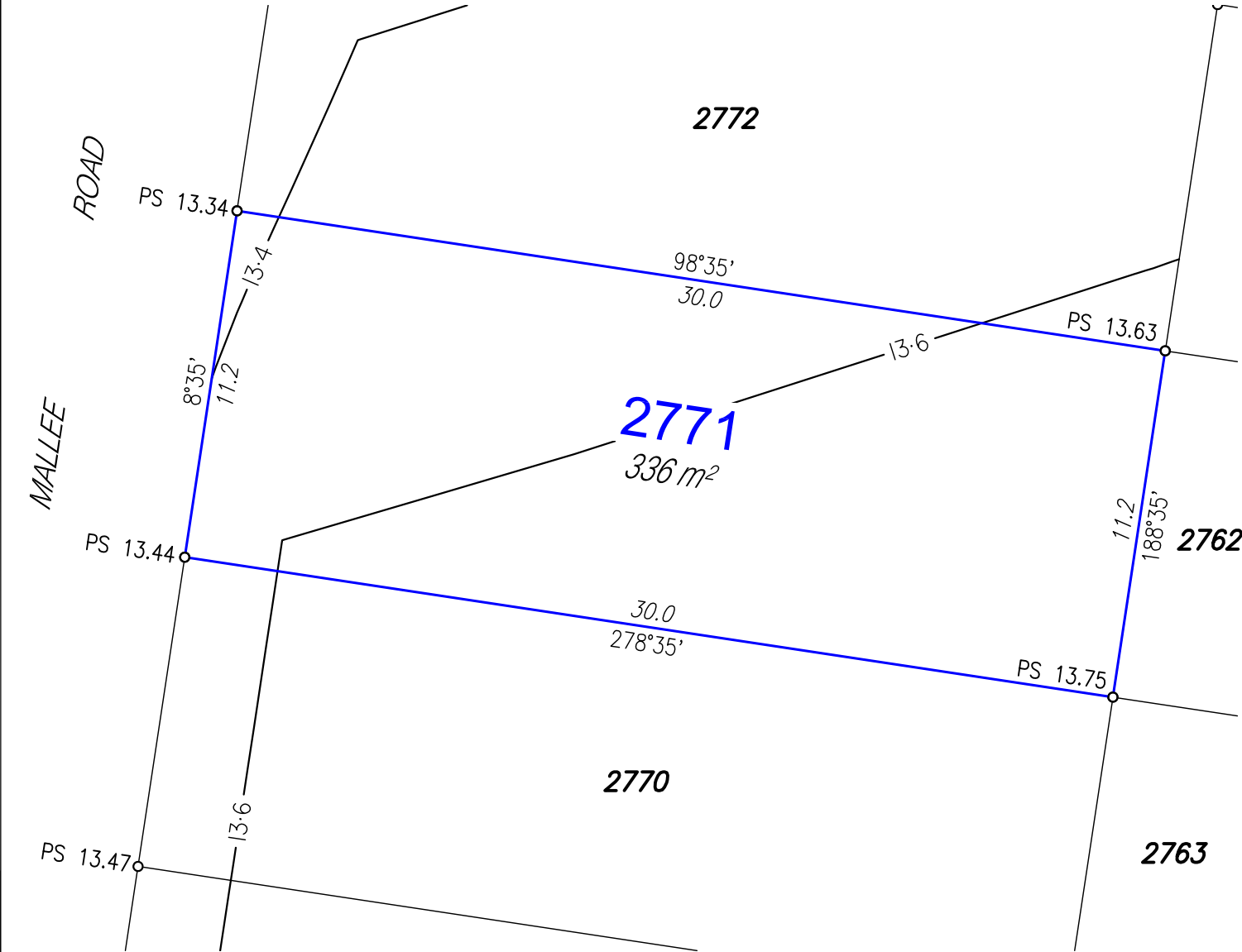


Drawn: MDB	Date: 10/08/2023
Dwg No: 107461-192.dwg	
Cadastral Surveyor : 	
(Authorised Delegate)	
Amended:	
Plan No:	Rev :
004402.013 L2770	



**NOTES:**  
 Approval Details:  
 RAL - approval pending  
 OPW - approval pending

- Areas and Dimensions are subject to survey plan registration.
- Proposed contours, Fill & Final surface level information is as specified on Design information prepared by Calibre Consulting Engineers.  
 (File: R25-27 tin design.12daz received on 5/05/2023);  
 These may differ from constructed values, which will not be deemed to be inaccurate for any variance up to +/- 0.5m.
- Levels shown are referenced to the Australian Height Datum (AHD).
- This plan was prepared to satisfy Section 11 of the Land Sales Act 1984.
- Builders should not build off the design levels shown; a site survey is required.
- These notes are an integral part of this plan.



# Disclosure Plan

For Proposed Lot 2771  
 Harmony - Release 27C  
 Currently Described as Part of Lot 2 on  
 SP330423  
 Locality: Palmview  
 Local Gov: S.C.R.C.  
 (to be shown on **SP341005**)

**A TETRA TECH COMPANY**  
© COPYRIGHT PROTECTS THIS PLAN  
 Unauthorised reproduction or amendment  
 not permitted. Please contact the author.

RPS AAP Consulting Pty Ltd  
 ACN 117 883 173  
 ABN 97 117 883 173  
 1 Innovation Parkway, Birtinya, Qld, 4575  
 PO BOX 6149, Meridan Plains, Qld, 4551

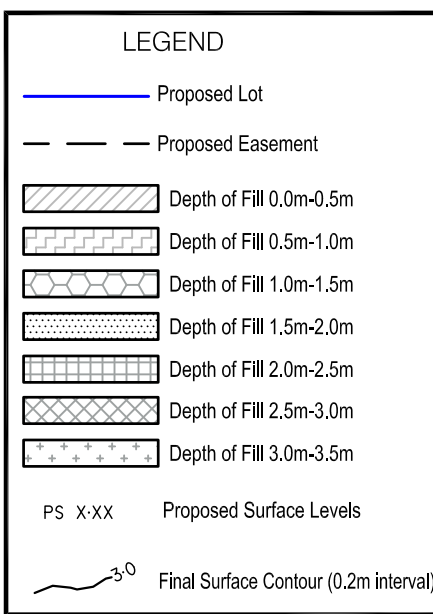
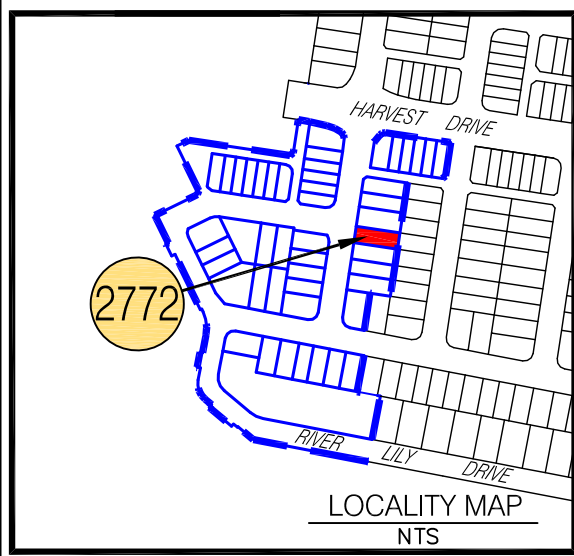
T 07 5436 7888  
 F 07 5493 6630  
 W rpsgroup.com

0 2 4 6 8 10  
 metres

SCALE 1:200 IS APPLICABLE ONLY  
 TO THE ORIGINAL SHEET SIZE. (A4)

Drawn: MDB	Date: 10/08/2023
Dwg No: 107461-192.dwg	
Cadastral Surveyor :	
(Authorised Delegate)	
Amended:	
Plan No:	Rev :
004402.013 L2771	





#### NOTES:

Approval Details:

RAL - approval pending

OPW - approval pending

• Areas and Dimensions are subject to survey plan registration.

• Proposed contours, Fill & Final surface level information is as specified on Design information prepared by Calibre Consulting Engineers.

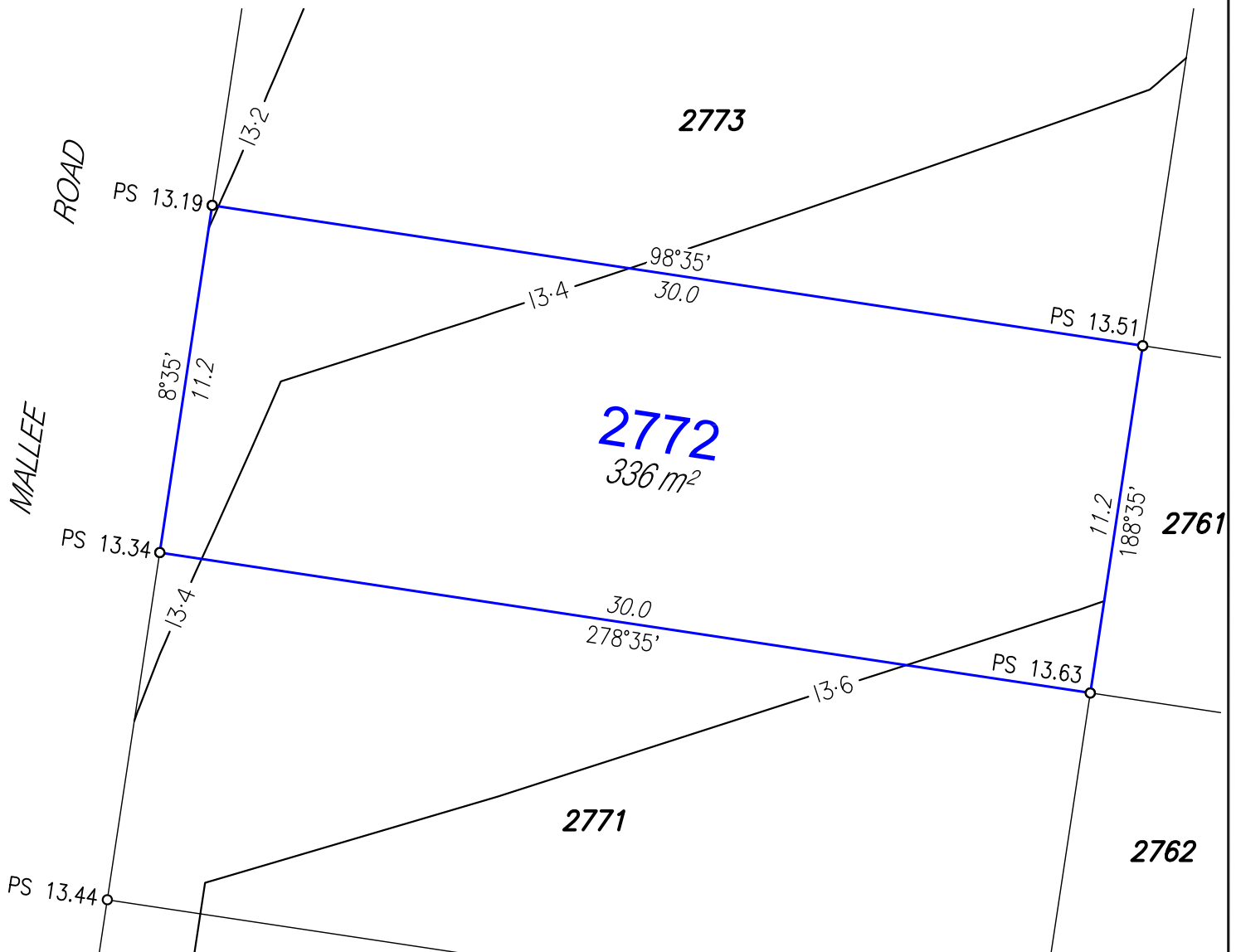
(File: R25-27 tin design.12daz received on 5/05/2023); These may differ from constructed values, which will not be deemed to be inaccurate for any variance up to +/- 0.5m.

• Levels shown are referenced to the Australian Height Datum (AHD).

• This plan was prepared to satisfy Section 11 of the Land Sales Act 1984.

• Builders should not build off the design levels shown; a site survey is required.

• These notes are an integral part of this plan.



## Disclosure Plan

For Proposed Lot 2772

Harmony - Release 27C

Currently Described as Part of Lot 2 on  
SP330423

Locality: Palmview  
Local Gov: S.C.R.C.

(to be shown on **SP341005**)



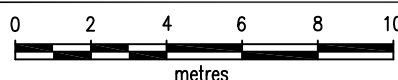
**A TETRA TECH COMPANY**

© COPYRIGHT PROTECTS THIS PLAN  
Unauthorised reproduction or amendment  
not permitted. Please contact the author.

RPS AAP Consulting Pty Ltd  
ACN 117 883 173  
ABN 97 117 883 173

1 Innovation Parkway, Birtinya, Qld, 4575  
PO BOX 6149, Meridan Plains, Qld, 4551

T 07 5436 7888  
F 07 5493 6630  
W rpsgroup.com



SCALE 1:200 IS APPLICABLE ONLY  
TO THE ORIGINAL SHEET SIZE. (A4)



Drawn: MDB

Date: 10/08/2023

Dwg No: 107461-192.dwg

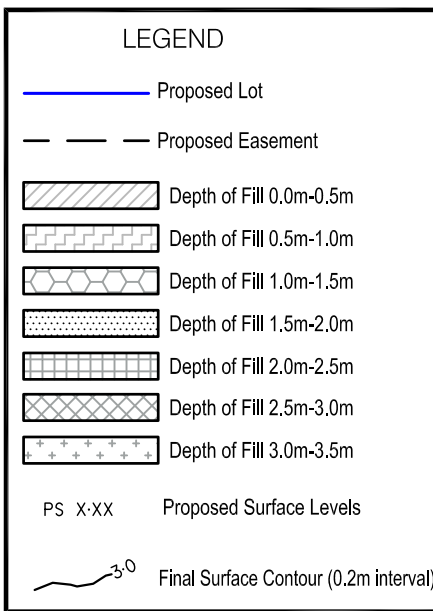
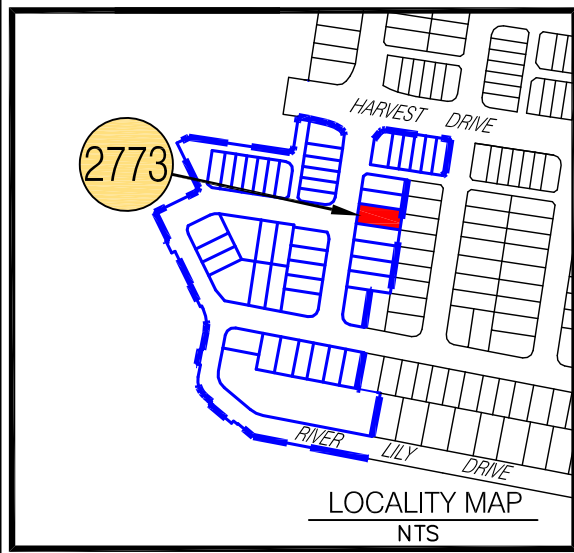
Cadastral Surveyor : *[Signature]*  
(Authorised Delegate)

Amended:

Plan No:

004402.013 L2772

Rev :



#### NOTES:

Approval Details:

RAL - approval pending

OPW - approval pending

• Areas and Dimensions are subject to survey plan registration.

• Proposed contours, Fill & Final surface level information is as specified on Design information prepared by Calibre Consulting Engineers.

(File: R25-27 tin design.12daz received on 5/05/2023);

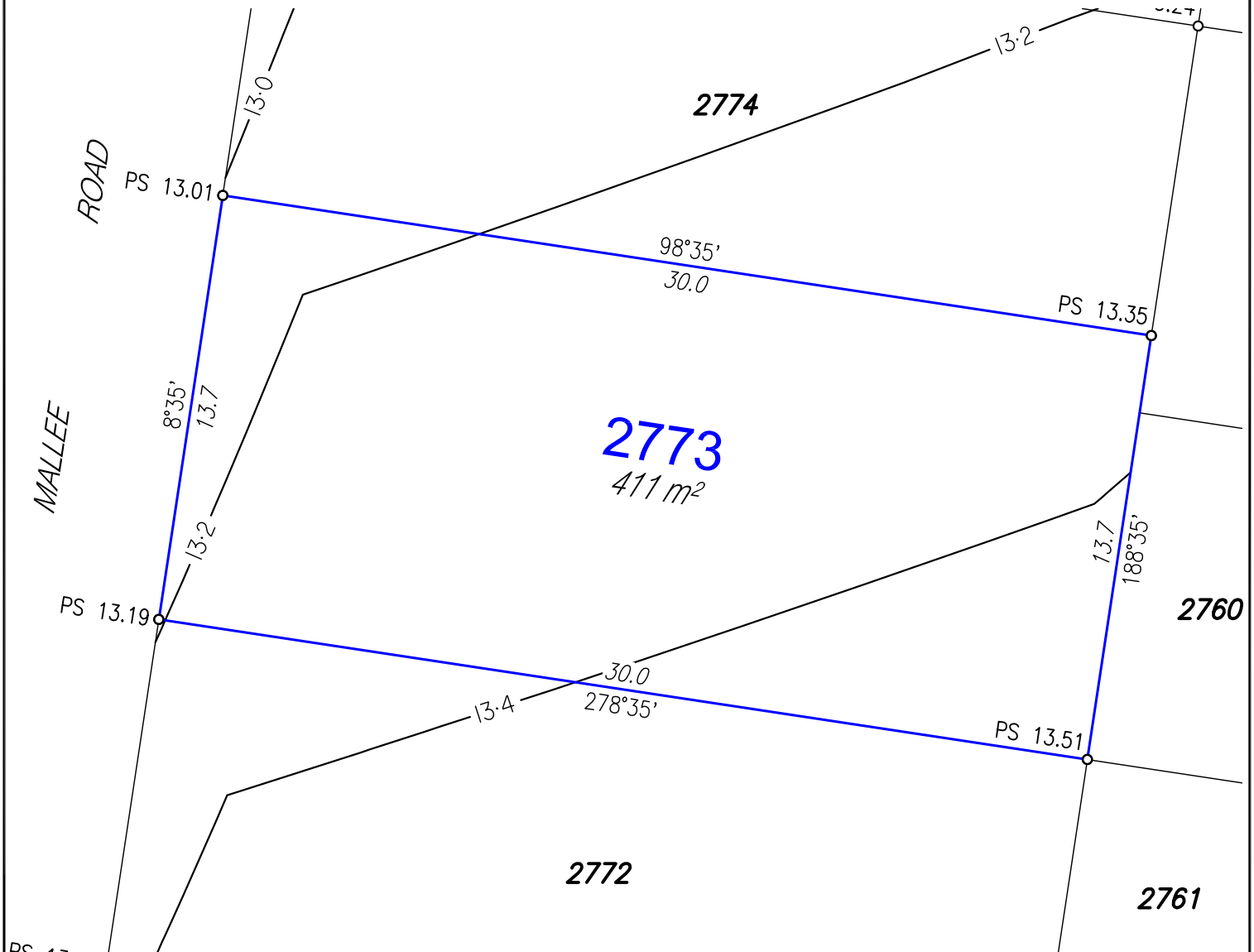
These may differ from constructed values, which will not be deemed to be inaccurate for any variance up to +/- 0.5m.

• Levels shown are referenced to the Australian Height Datum (AHD).

• This plan was prepared to satisfy Section 11 of the Land Sales Act 1984.

• Builders should not build off the design levels shown; a site survey is required.

• These notes are an integral part of this plan.



## Disclosure Plan

For Proposed Lot 2773

Harmony - Release 27C

Currently Described as Part of Lot 2 on  
SP330423

Locality: Palmview  
Local Gov: S.C.R.C.

(to be shown on **SP341005**)

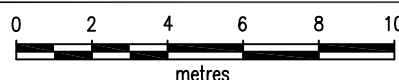


**A TETRA TECH COMPANY**  
© COPYRIGHT PROTECTS THIS PLAN  
Unauthorised reproduction or amendment  
not permitted. Please contact the author.

RPS AAP Consulting Pty Ltd  
ACN 117 883 173  
ABN 97 117 883 173

1 Innovation Parkway, Birtinya, Qld, 4575  
PO BOX 6149, Meridan Plains, Qld, 4551

T 07 5436 7888  
F 07 5493 6630  
W rpsgroup.com



SCALE 1:200 IS APPLICABLE ONLY  
TO THE ORIGINAL SHEET SIZE. (A4)



Drawn: MDB

Date: 10/08/2023

Dwg No: 107461-192.dwg

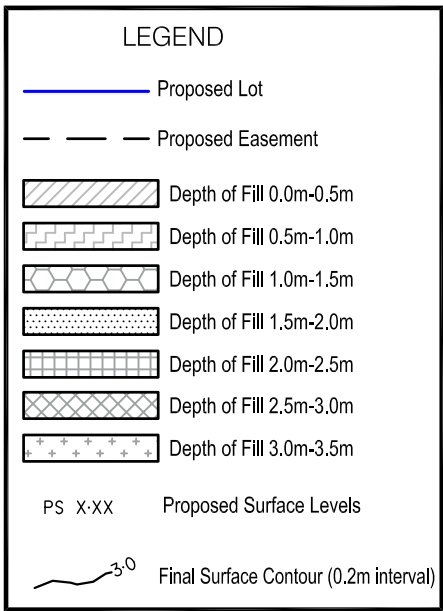
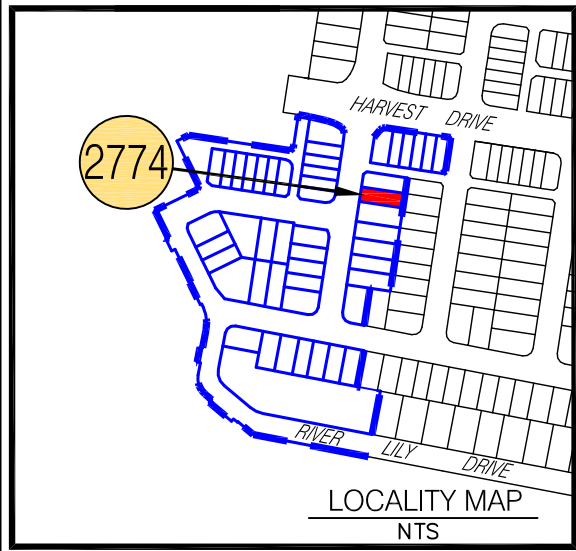
Cadastral Surveyor : *[Signature]*  
(Authorised Delegate)

Amended:

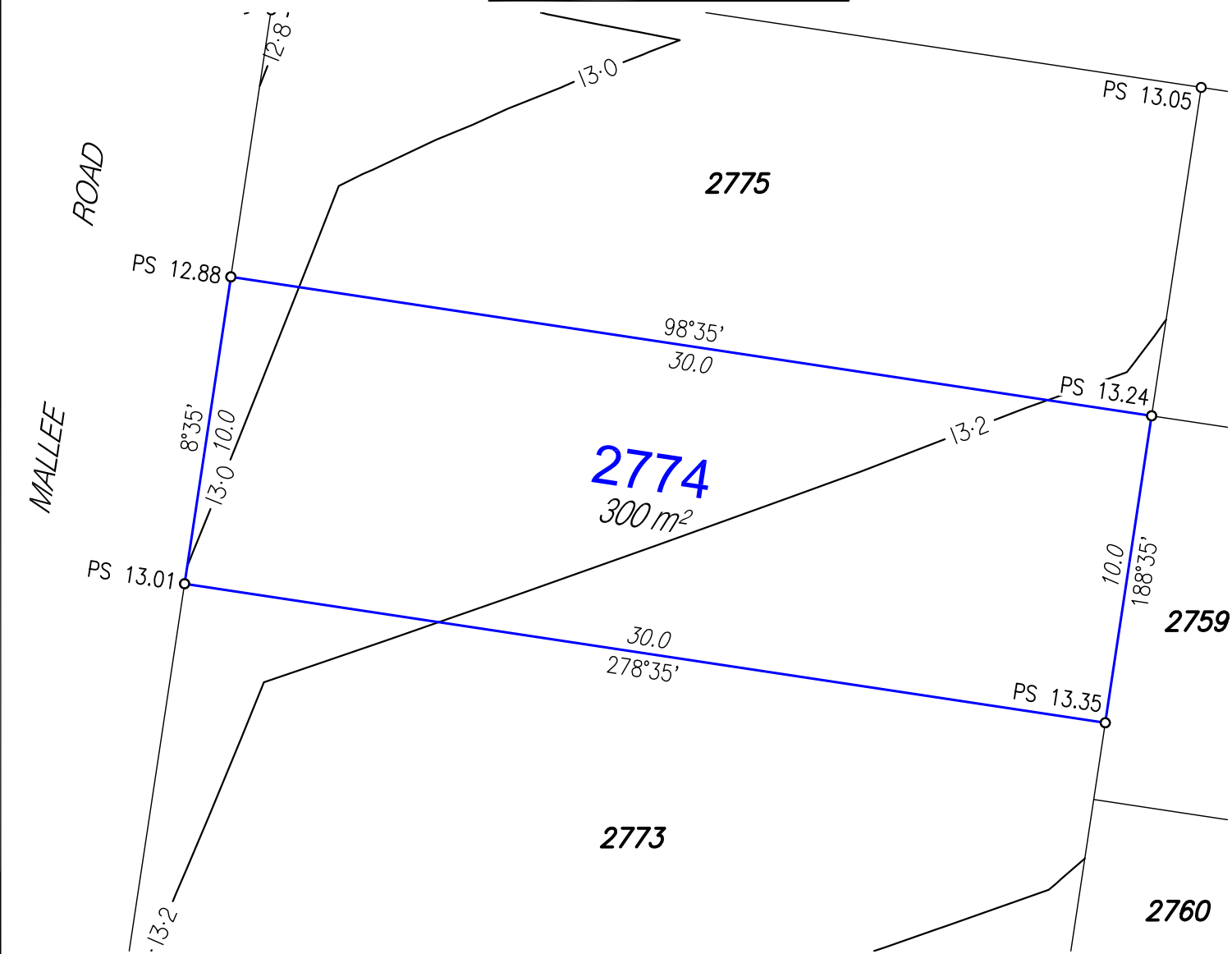
Plan No:

004402.013 L2773

Rev :



**NOTES:**  
 Approval Details:  
 RAL - approval pending  
 OPW - approval pending  
 • Areas and Dimensions are subject to survey plan registration.  
 • Proposed contours, Fill & Final surface level information is as specified on Design information prepared by Calibre Consulting Engineers.  
 (File: R25-27 tin design.12daz received on 5/05/2023);  
 These may differ from constructed values, which will not be deemed to be inaccurate for any variance up to +/- 0.5m.  
 • Levels shown are referenced to the Australian Height Datum (AHD).  
 • This plan was prepared to satisfy Section 11 of the Land Sales Act 1984.  
 • Builders should not build off the design levels shown; a site survey is required.  
 • These notes are an integral part of this plan.



# Disclosure Plan

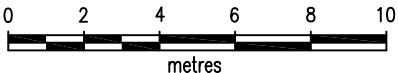
For Proposed Lot 2774  
 Harmony - Release 27C  
 Currently Described as Part of Lot 2 on  
 SP330423  
 Locality: Palmview  
 Local Gov: S.C.R.C.

(to be shown on **SP341005**)



**A TETRA TECH COMPANY**  
 © COPYRIGHT PROTECTS THIS PLAN  
 Unauthorised reproduction or amendment  
 not permitted. Please contact the author.

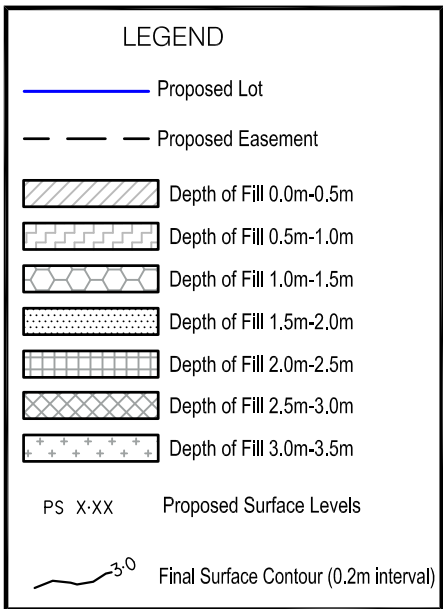
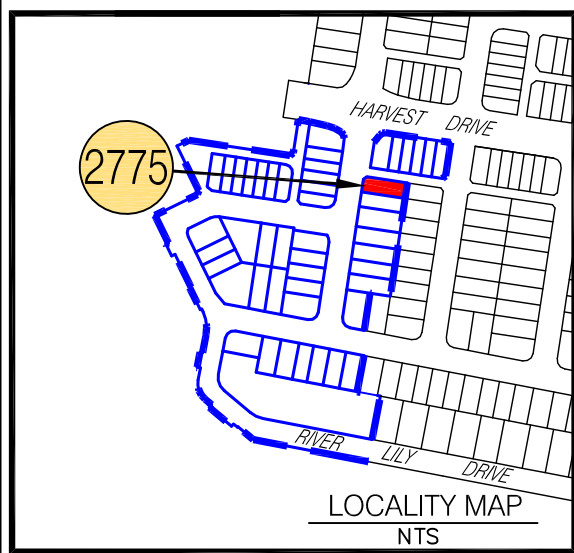
RPS AAP Consulting Pty Ltd  
 ACN 117 883 173  
 ABN 97 117 883 173  
 1 Innovation Parkway, Birtinya, Qld, 4575  
 PO BOX 6149, Meridan Plains, Qld, 4551  
 T 07 5436 7888  
 F 07 5493 6630  
 W rpsgroup.com



SCALE 1:200 IS APPLICABLE ONLY  
 TO THE ORIGINAL SHEET SIZE. (A4)

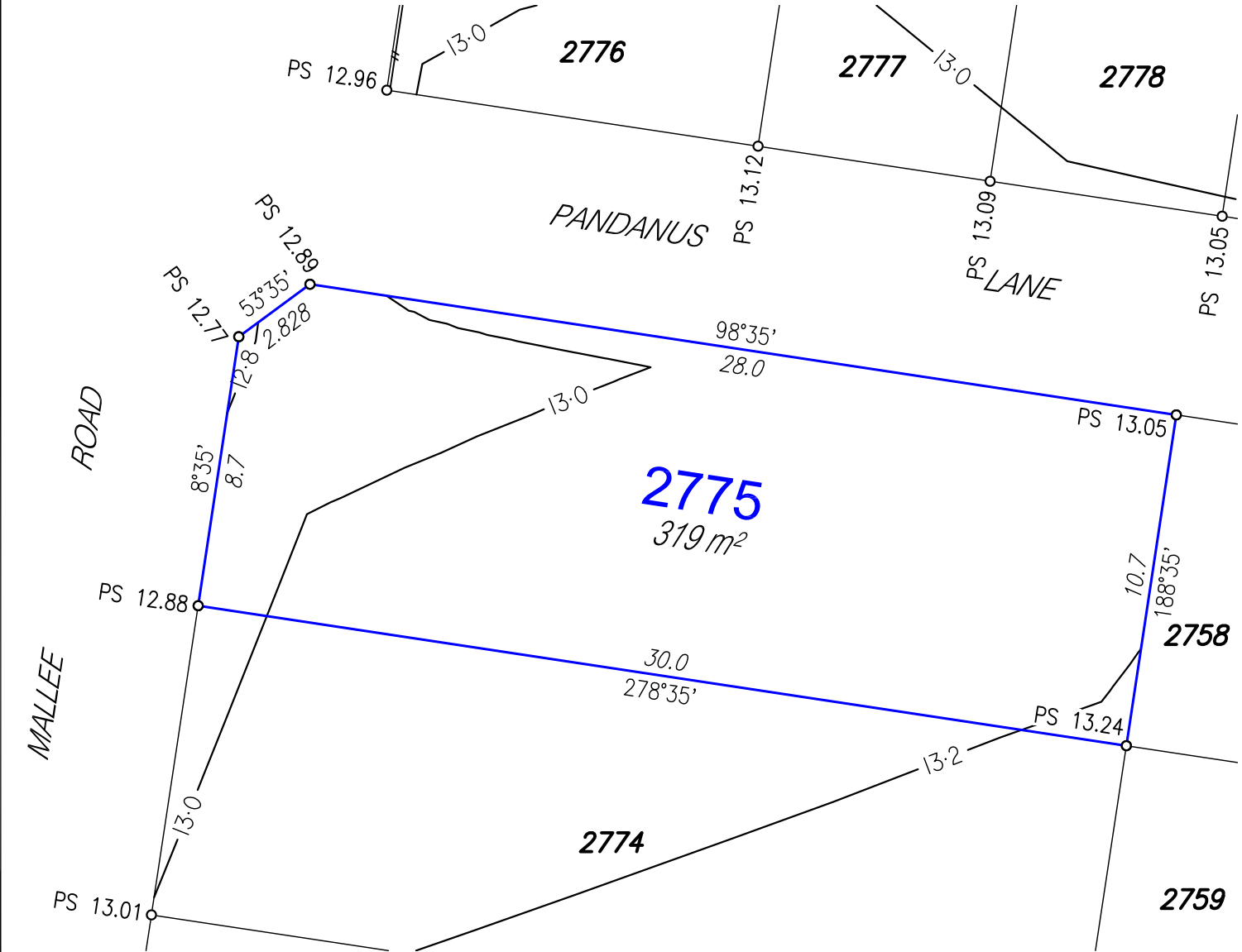


Drawn: MDB	Date: 10/08/2023
Dwg No: 107461-192.dwg	
Cadastral Surveyor : <i>JD</i> (Authorised Delegate)	
Amended:	
Plan No:	Rev :
004402.013 L2774	



**NOTES:**  
 Approval Details:  
 RAL - approval pending  
 OPW - approval pending

- Areas and Dimensions are subject to survey plan registration.
- Proposed contours, Fill & Final surface level information is as specified on Design information prepared by Calibre Consulting Engineers.  
 (File: R25-27 tin design.12daz received on 5/05/2023);  
 These may differ from constructed values, which will not be deemed to be inaccurate for any variance up to +/- 0.5m.
- Levels shown are referenced to the Australian Height Datum (AHD).
- This plan was prepared to satisfy Section 11 of the Land Sales Act 1984.
- Builders should not build off the design levels shown; a site survey is required.
- These notes are an integral part of this plan.



# Disclosure Plan

For Proposed Lot 2775  
 Harmony - Release 27C  
 Currently Described as Part of Lot 2 on  
 SP330423  
 Locality: Palmview  
 Local Gov: S.C.R.C.  
 (to be shown on **SP341005**)

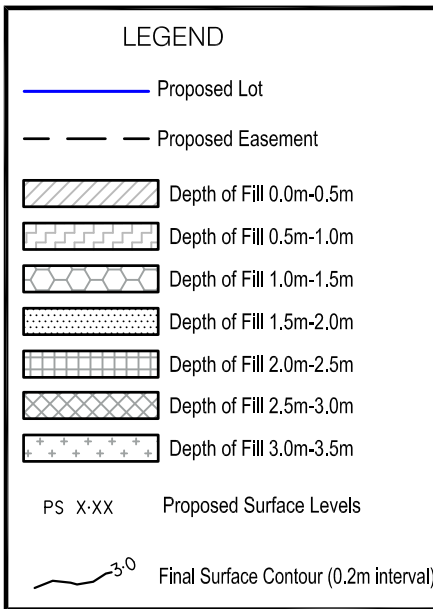
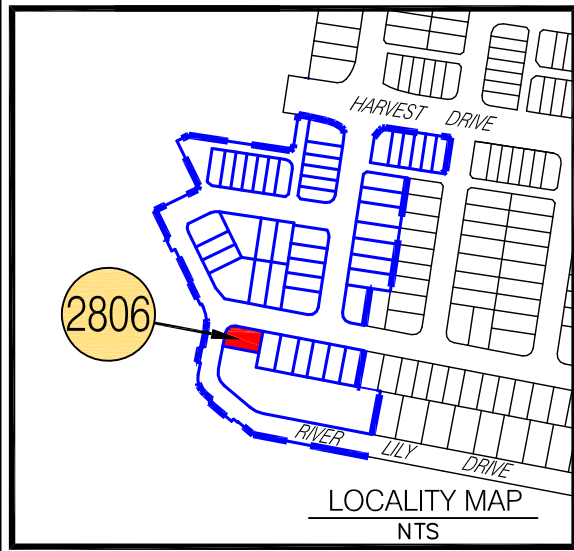
**A TETRA TECH COMPANY**  
© COPYRIGHT PROTECTS THIS PLAN  
 Unauthorised reproduction or amendment  
 not permitted. Please contact the author.

RPS AAP Consulting Pty Ltd  
 ACN 117 883 173  
 ABN 97 117 883 173  
 1 Innovation Parkway, Birtinya, Qld, 4575  
 PO BOX 6149, Meridan Plains, Qld, 4551

T 07 5436 7888  
 F 07 5493 6630  
 W rpsgroup.com

SCALE 1:200 IS APPLICABLE ONLY  
 TO THE ORIGINAL SHEET SIZE. (A4)

Drawn: MDB	Date: 10/08/2023
Dwg No: 107461-192.dwg	
Cadastral Surveyor :  (Authorised Delegate)	
Amended:	
Plan No:	Rev :
004402.013 L2775	



#### NOTES:

Approval Details:

RAL - approval pending

OPW - approval pending

• Areas and Dimensions are subject to survey plan registration.

• Proposed contours, Fill & Final surface level information is as specified on Design information prepared by Calibre Consulting Engineers.

(File: R25-27 tin design.12daz received on 5/05/2023);

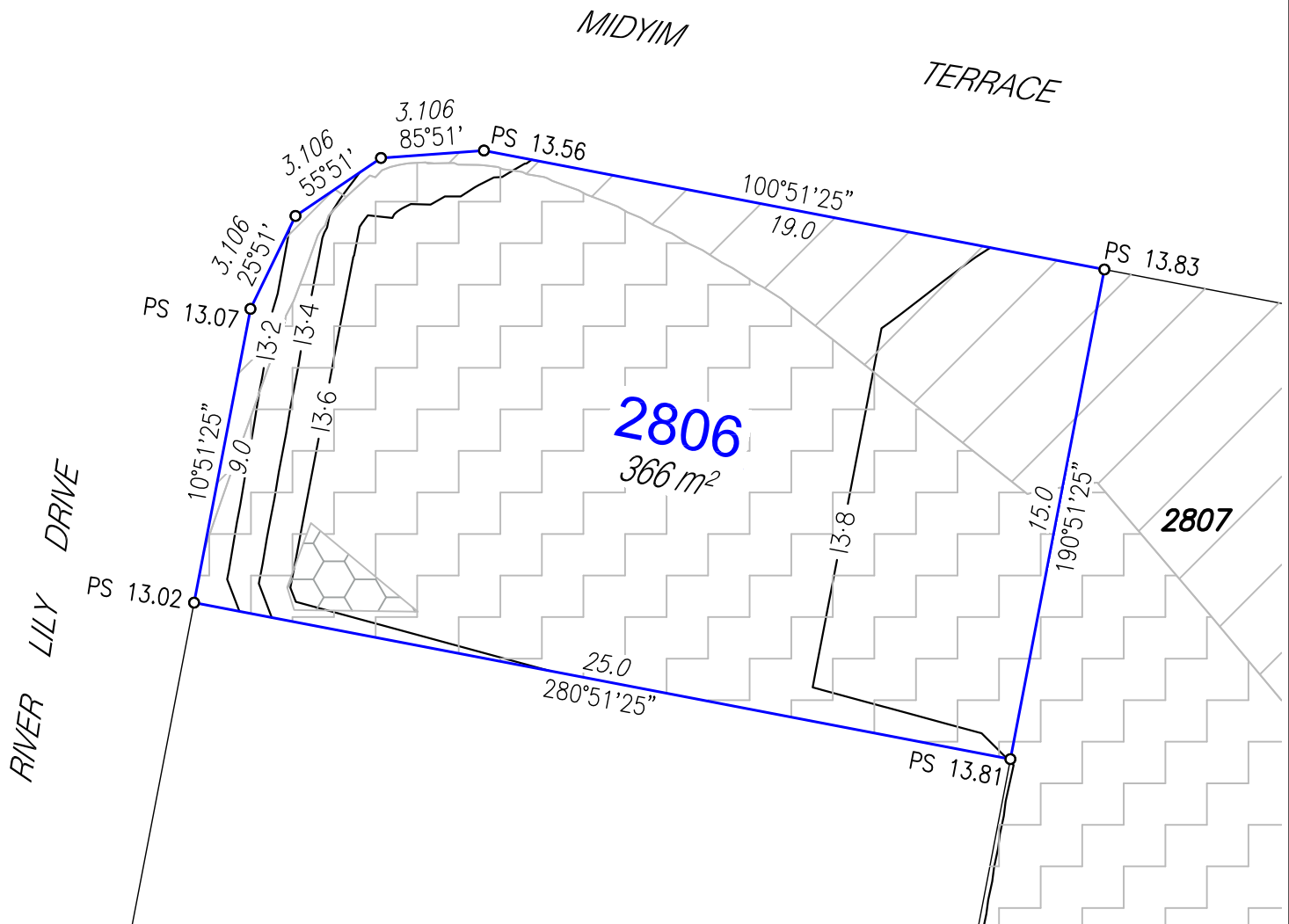
These may differ from constructed values, which will not be deemed to be inaccurate for any variance up to +/- 0.5m.

• Levels shown are referenced to the Australian Height Datum (AHD).

• This plan was prepared to satisfy Section 11 of the Land Sales Act 1984.

• Builders should not build off the design levels shown; a site survey is required.

• These notes are an integral part of this plan.



## Disclosure Plan

For Proposed Lot 2806

Harmony - Release 27C

Currently Described as Part of Lot 2 on  
SP330423

Locality: Palmview

Local Gov: S.C.R.C.

(to be shown on **SP341005**)



A TETRA TECH COMPANY

© COPYRIGHT PROTECTS THIS PLAN  
Unauthorised reproduction or amendment  
not permitted. Please contact the author.

RPS AAP Consulting Pty Ltd  
ACN 117 883 173  
ABN 97 117 883 173

1 Innovation Parkway, Birtinya, Qld, 4575  
PO BOX 6149, Meridan Plains, Qld, 4551

T 07 5436 7888  
F 07 5493 6630  
W rpsgroup.com

Drawn: MDB

Date: 10/08/2023

Dwg No: 107461-192.dwg

Cadastral Surveyor :   
(Authorised Delegate)

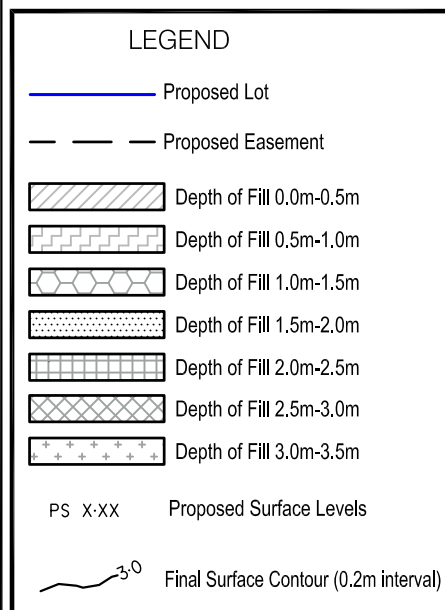
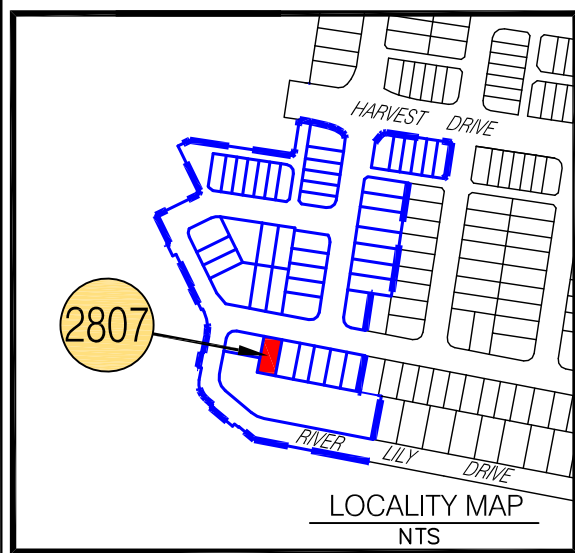
Amended:

Plan No:

004402.013 L2806

Rev :





#### NOTES:

Approval Details:

RAL - approval pending

OPW - approval pending

• Areas and Dimensions are subject to survey plan registration.

• Proposed contours, Fill & Final surface level information is as specified on Design information prepared by Calibre Consulting Engineers.

(File: R25-27 tin design.12daz received on 5/05/2023);

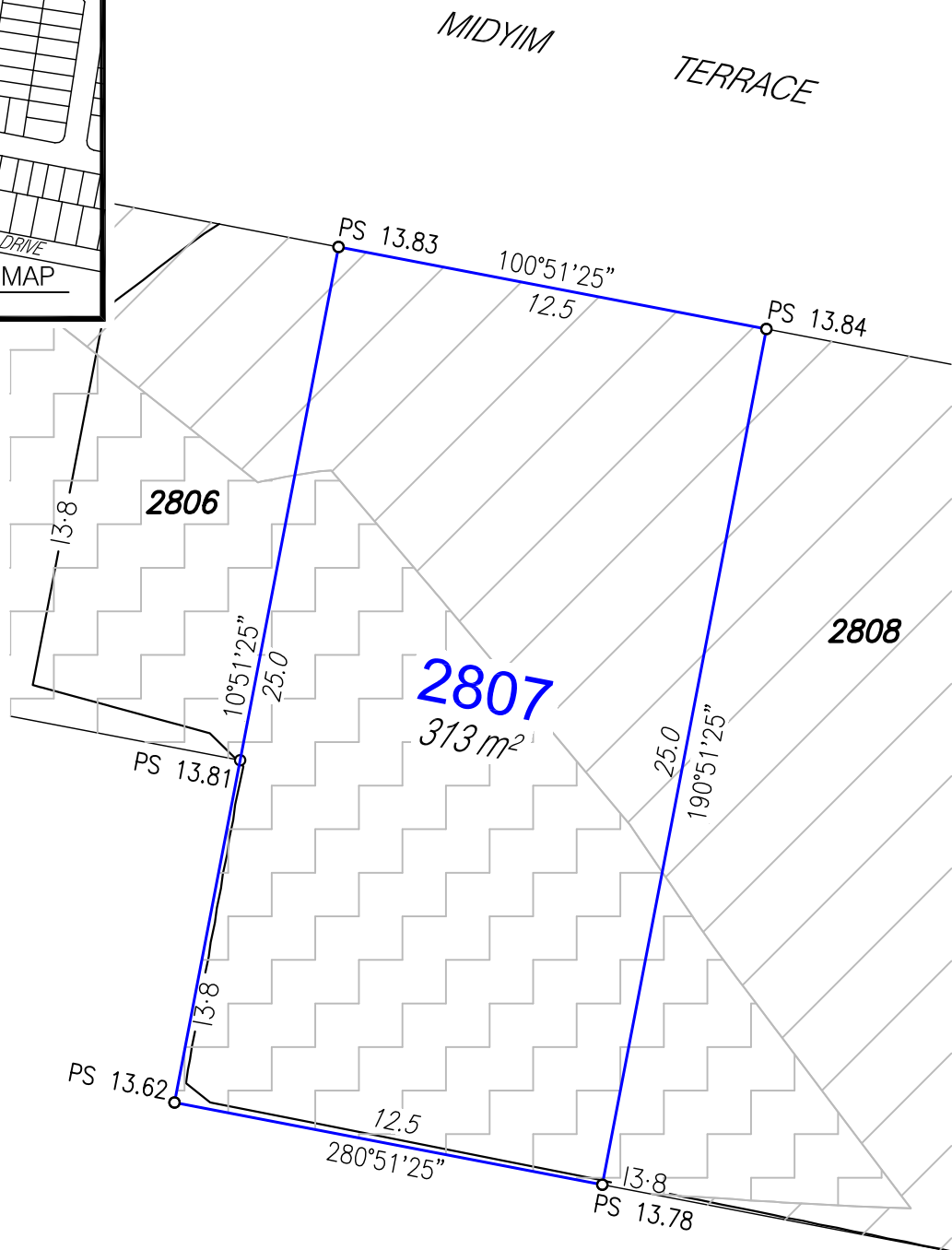
These may differ from constructed values, which will not be deemed to be inaccurate for any variance up to +/- 0.5m.

• Levels shown are referenced to the Australian Height Datum (AHD).

• This plan was prepared to satisfy Section 11 of the Land Sales Act 1984.

• Builders should not build off the design levels shown; a site survey is required.

• These notes are an integral part of this plan.



## Disclosure Plan

For Proposed Lot 2807

Harmony - Release 27C

Currently Described as Part of Lot 2 on  
SP330423

Locality: Palmview

Local Gov: S.C.R.C.

(to be shown on **SP341005**)



**A TETRA TECH COMPANY**

© COPYRIGHT PROTECTS THIS PLAN  
Unauthorised reproduction or amendment  
not permitted. Please contact the author.

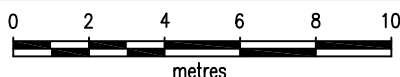
RPS AAP Consulting Pty Ltd  
ACN 117 883 173  
ABN 97 117 883 173

1 Innovation Parkway, Birtinya, Qld, 4575  
PO BOX 6149, Meridan Plains, Qld, 4551

T 07 5436 7888

F 07 5493 6630

W rpsgroup.com



SCALE 1:200 IS APPLICABLE ONLY  
TO THE ORIGINAL SHEET SIZE. (A4)



Drawn: MDB

Date: 10/08/2023

Dwg No: 107461-192.dwg

Cadastral Surveyor : .....  
(Authorised Delegate)

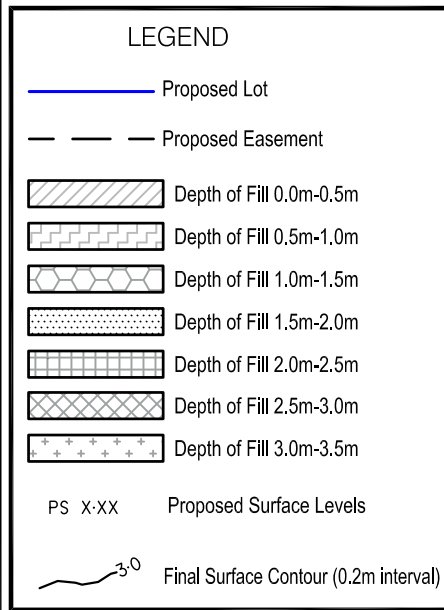
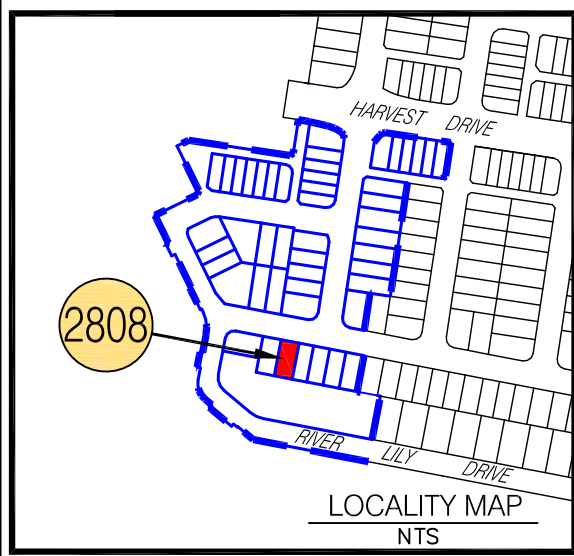
Amended:

Plan No:

004402.013 L2807

Rev :





#### NOTES:

Approval Details:

RAL - approval pending

OPW - approval pending

• Areas and Dimensions are subject to survey plan registration.

• Proposed contours, Fill & Final surface level information is as specified on Design information prepared by Calibre Consulting Engineers.

(File: R25-27 tin design.12daz received on 5/05/2023);

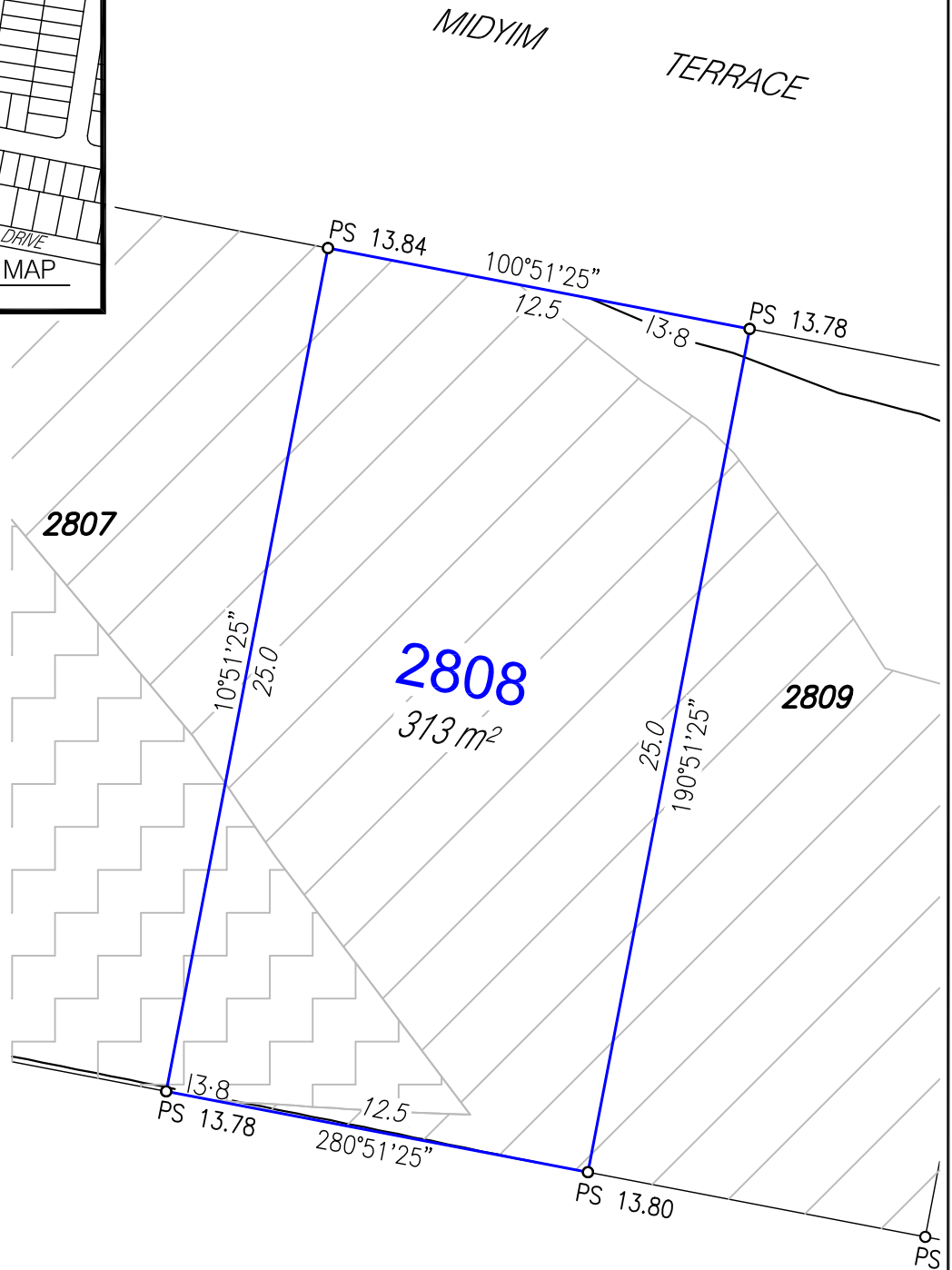
These may differ from constructed values, which will not be deemed to be inaccurate for any variance up to +/- 0.5m.

• Levels shown are referenced to the Australian Height Datum (AHD).

• This plan was prepared to satisfy Section 11 of the Land Sales Act 1984.

• Builders should not build off the design levels shown; a site survey is required.

• These notes are an integral part of this plan.



## Disclosure Plan

For Proposed Lot 2808

Harmony - Release 27C

Currently Described as Part of Lot 2 on  
SP330423

Locality: Palmview

Local Gov: S.C.R.C.

(to be shown on **SP341005**)



**A TETRA TECH COMPANY**

© COPYRIGHT PROTECTS THIS PLAN  
Unauthorised reproduction or amendment  
not permitted. Please contact the author.

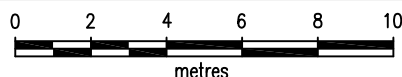
RPS AAP Consulting Pty Ltd  
ACN 117 883 173  
ABN 97 117 883 173

1 Innovation Parkway, Birtinya, Qld, 4575  
PO BOX 6149, Meridan Plains, Qld, 4551

T 07 5436 7888

F 07 5493 6630

W rpsgroup.com



SCALE 1:200 IS APPLICABLE ONLY  
TO THE ORIGINAL SHEET SIZE. (A4)



Drawn: MDB

Date: 10/08/2023

Dwg No: 107461-192.dwg

Cadastral Surveyor : *[Signature]*  
(Authorised Delegate)

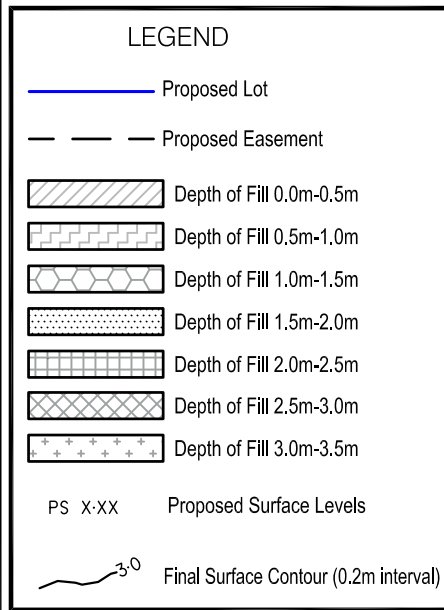
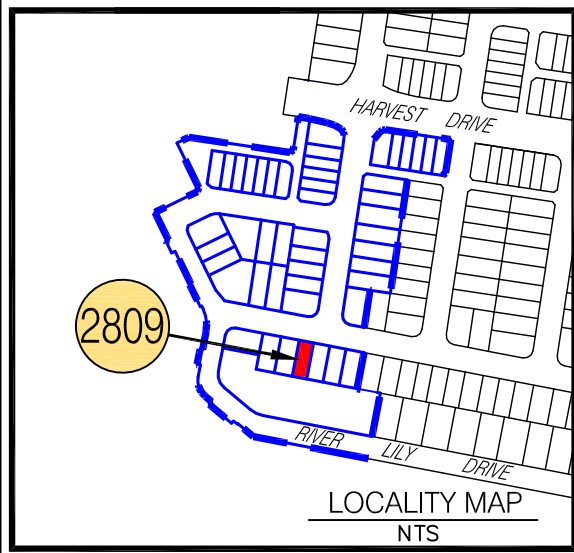
Amended:

Plan No:

004402.013 L2808

Rev :





#### NOTES:

Approval Details:

RAL - approval pending

OPW - approval pending

• Areas and Dimensions are subject to survey plan registration.

• Proposed contours, Fill & Final surface level information is as specified on Design information prepared by Calibre Consulting Engineers.

(File: R25-27 tin design.12daz received on 5/05/2023);

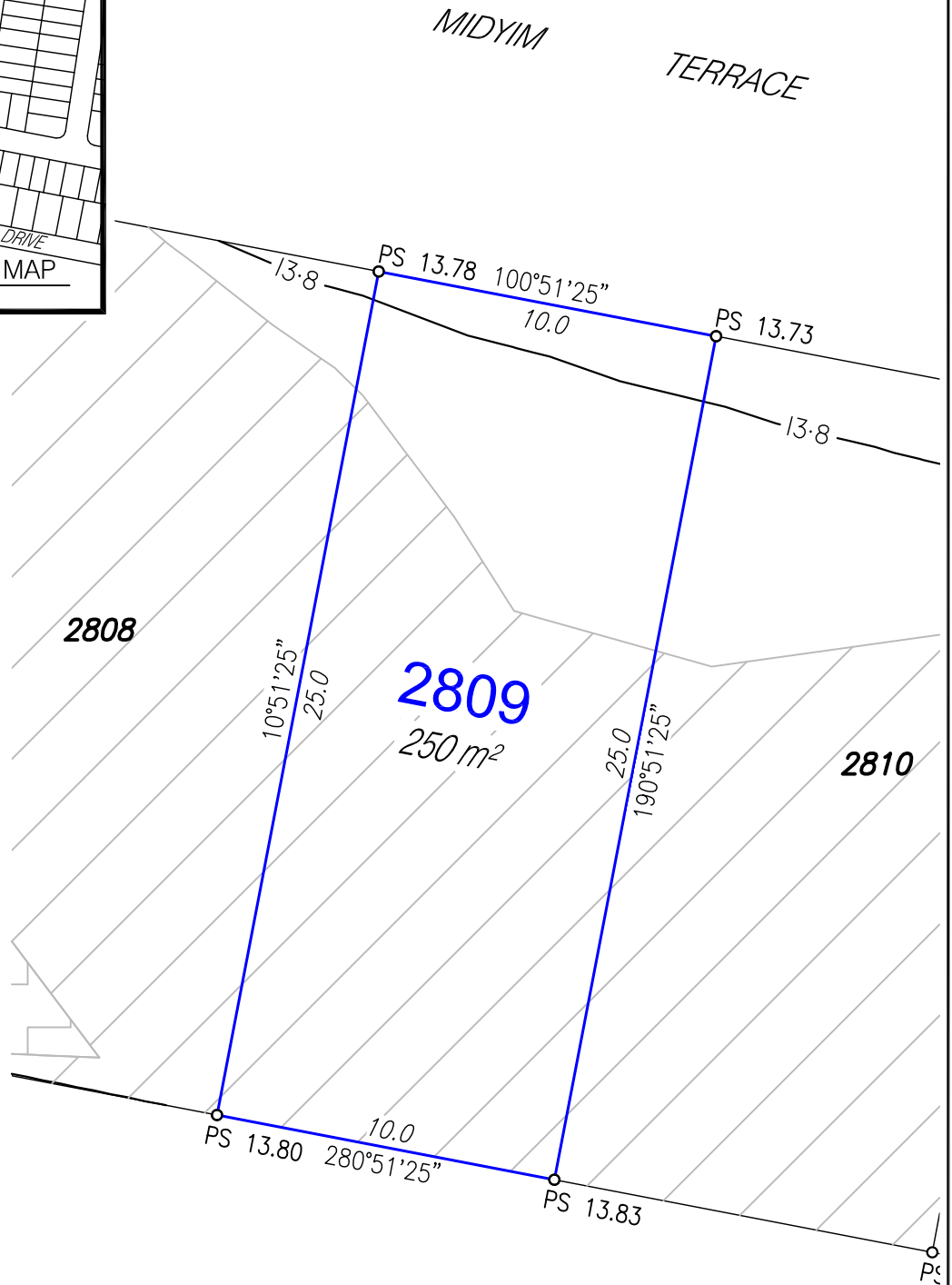
These may differ from constructed values, which will not be deemed to be inaccurate for any variance up to +/- 0.5m.

• Levels shown are referenced to the Australian Height Datum (AHD).

• This plan was prepared to satisfy Section 11 of the Land Sales Act 1984.

• Builders should not build off the design levels shown; a site survey is required.

• These notes are an integral part of this plan.



## Disclosure Plan

For Proposed Lot 2809

Harmony - Release 27C

Currently Described as Part of Lot 2 on  
SP330423

Locality: Palmview

Local Gov: S.C.R.C.

(to be shown on **SP341005**)



**A TETRA TECH COMPANY**

© COPYRIGHT PROTECTS THIS PLAN  
Unauthorised reproduction or amendment  
not permitted. Please contact the author.

RPS AAP Consulting Pty Ltd  
ACN 117 883 173  
ABN 97 117 883 173

1 Innovation Parkway, Birtinya, Qld, 4575  
PO BOX 6149, Meridan Plains, Qld, 4551

T 07 5436 7888

F 07 5493 6630

W rpsgroup.com



SCALE 1:200 IS APPLICABLE ONLY  
TO THE ORIGINAL SHEET SIZE. (A4)



Drawn: MDB

Date: 10/08/2023

Dwg No: 107461-192.dwg

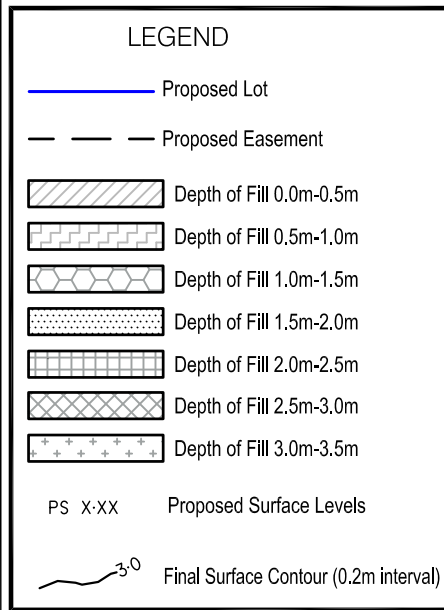
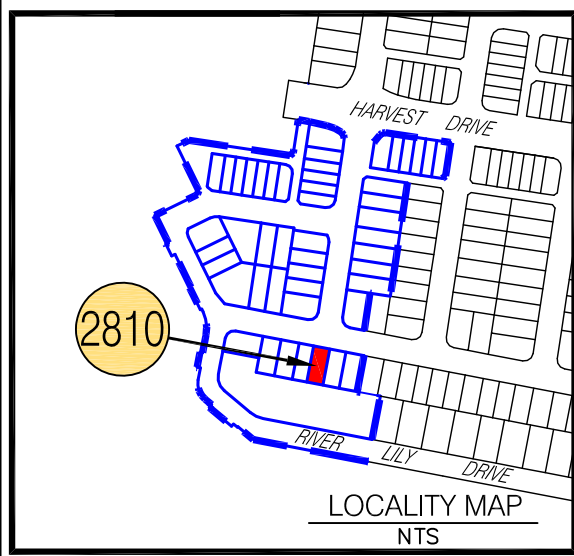
Cadastral Surveyor : .....  
(Authorised Delegate)

Amended:

Plan No:

004402.013 L2809

Rev :



#### NOTES:

Approval Details:

RAL - approval pending

OPW - approval pending

• Areas and Dimensions are subject to survey plan registration.

• Proposed contours, Fill & Final surface level information is as specified on Design information prepared by Calibre Consulting Engineers.

(File: R25-27 tin design.12daz received on 5/05/2023);

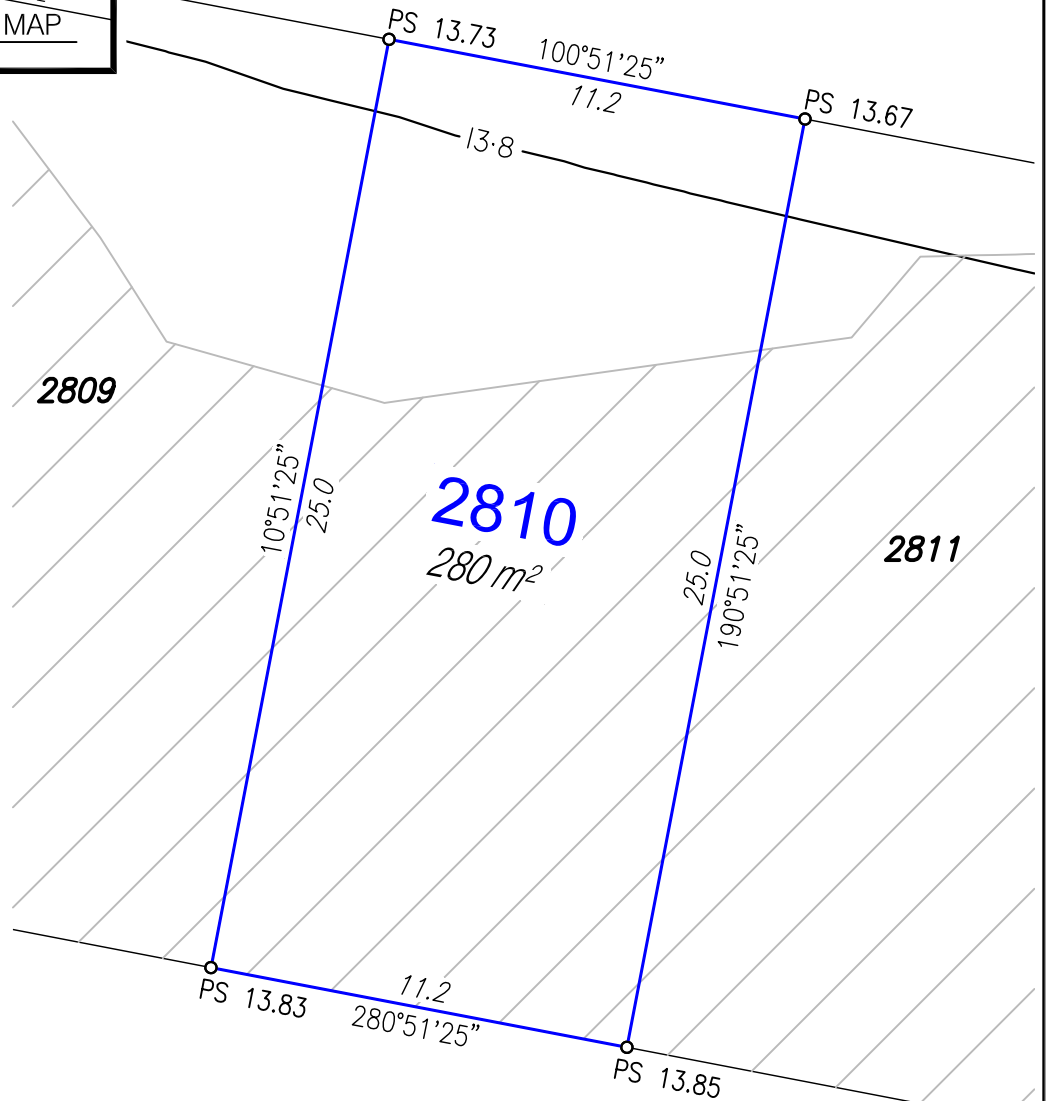
These may differ from constructed values, which will not be deemed to be inaccurate for any variance up to +/- 0.5m.

• Levels shown are referenced to the Australian Height Datum (AHD).

• This plan was prepared to satisfy Section 11 of the Land Sales Act 1984.

• Builders should not build off the design levels shown; a site survey is required.

• These notes are an integral part of this plan.



## Disclosure Plan

For Proposed Lot 2810

Harmony - Release 27C

Currently Described as Part of Lot 2 on  
SP330423

Locality: Palmview

Local Gov: S.C.R.C.

(to be shown on **SP341005**)



**A TETRA TECH COMPANY**

© COPYRIGHT PROTECTS THIS PLAN  
Unauthorised reproduction or amendment  
not permitted. Please contact the author.

RPS AAP Consulting Pty Ltd  
ACN 117 883 173  
ABN 97 117 883 173

1 Innovation Parkway, Birtinya, Qld, 4575  
PO BOX 6149, Meridan Plains, Qld, 4551

T 07 5436 7888

F 07 5493 6630

W rpsgroup.com



SCALE 1:200 IS APPLICABLE ONLY  
TO THE ORIGINAL SHEET SIZE. (A4)



Drawn: MDB

Date: 10/08/2023

Dwg No: 107461-192.dwg

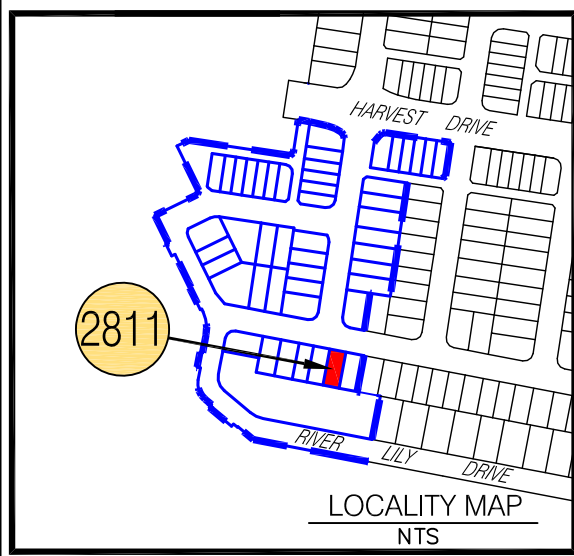
Cadastral Surveyor : *[Signature]*  
(Authorised Delegate)

Amended:

Plan No:

004402.013 L2810

Rev :



**LEGEND**

— Proposed Lot

- - - Proposed Easement

Depth of Fill 0.0m-0.5m

Depth of Fill 0.5m-1.0m

Depth of Fill 1.0m-1.5m

Depth of Fill 1.5m-2.0m

Depth of Fill 2.0m-2.5m

Depth of Fill 2.5m-3.0m

Depth of Fill 3.0m-3.5m

PS X.XX Proposed Surface Levels

Final Surface Contour (0.2m interval)

#### NOTES:

Approval Details:

RAL - approval pending

OPW - approval pending

• Areas and Dimensions are subject to survey plan registration.

• Proposed contours, Fill & Final surface level information is as specified on Design information prepared by Calibre Consulting Engineers.

(File: R25-27 tin design.12daz received on 5/05/2023);

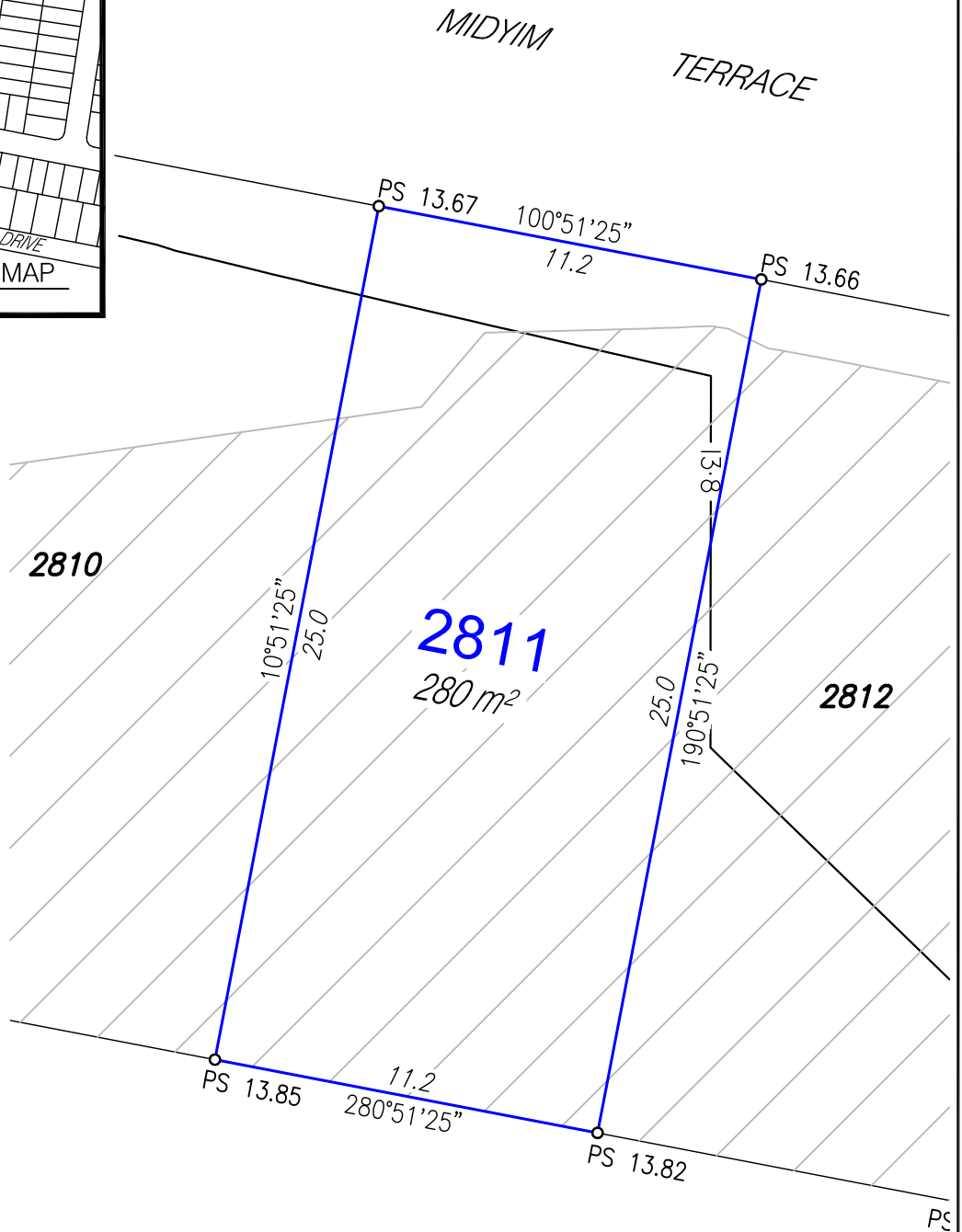
These may differ from constructed values, which will not be deemed to be inaccurate for any variance up to +/- 0.5m.

• Levels shown are referenced to the Australian Height Datum (AHD).

• This plan was prepared to satisfy Section 11 of the Land Sales Act 1984.

• Builders should not build off the design levels shown; a site survey is required.

• These notes are an integral part of this plan.



## Disclosure Plan

For Proposed Lot 2811

Harmony - Release 27C

Currently Described as Part of Lot 2 on  
SP330423

Locality: Palmview

Local Gov: S.C.R.C.

(to be shown on **SP341005**)



**A TETRA TECH COMPANY**

© COPYRIGHT PROTECTS THIS PLAN  
Unauthorised reproduction or amendment  
not permitted. Please contact the author.

RPS AAP Consulting Pty Ltd  
ACN 117 883 173  
ABN 97 117 883 173

1 Innovation Parkway, Birtinya, Qld, 4575  
PO BOX 6149, Meridan Plains, Qld, 4551

T 07 5436 7888

F 07 5493 6630

W rpsgroup.com



SCALE 1:200 IS APPLICABLE ONLY  
TO THE ORIGINAL SHEET SIZE. (A4)



Drawn: MDB

Date: 10/08/2023

Dwg No: 107461-192.dwg

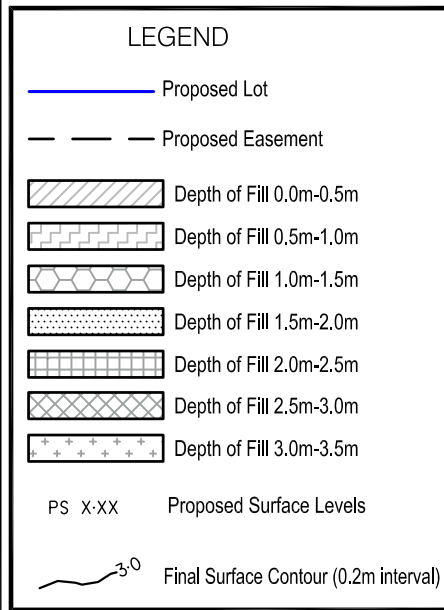
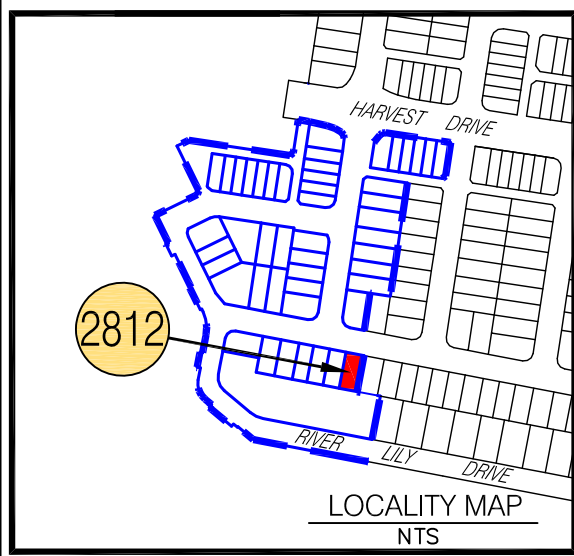
Cadastral Surveyor : *[Signature]*  
(Authorised Delegate)

Amended:

Plan No:

004402.013 L2811

Rev :



#### NOTES:

Approval Details:

RAL - approval pending

OPW - approval pending

• Areas and Dimensions are subject to survey plan registration.

• Proposed contours, Fill & Final surface level information is as specified on Design information prepared by Calibre Consulting Engineers.

(File: R25-27 tin design.12daz received on 5/05/2023);

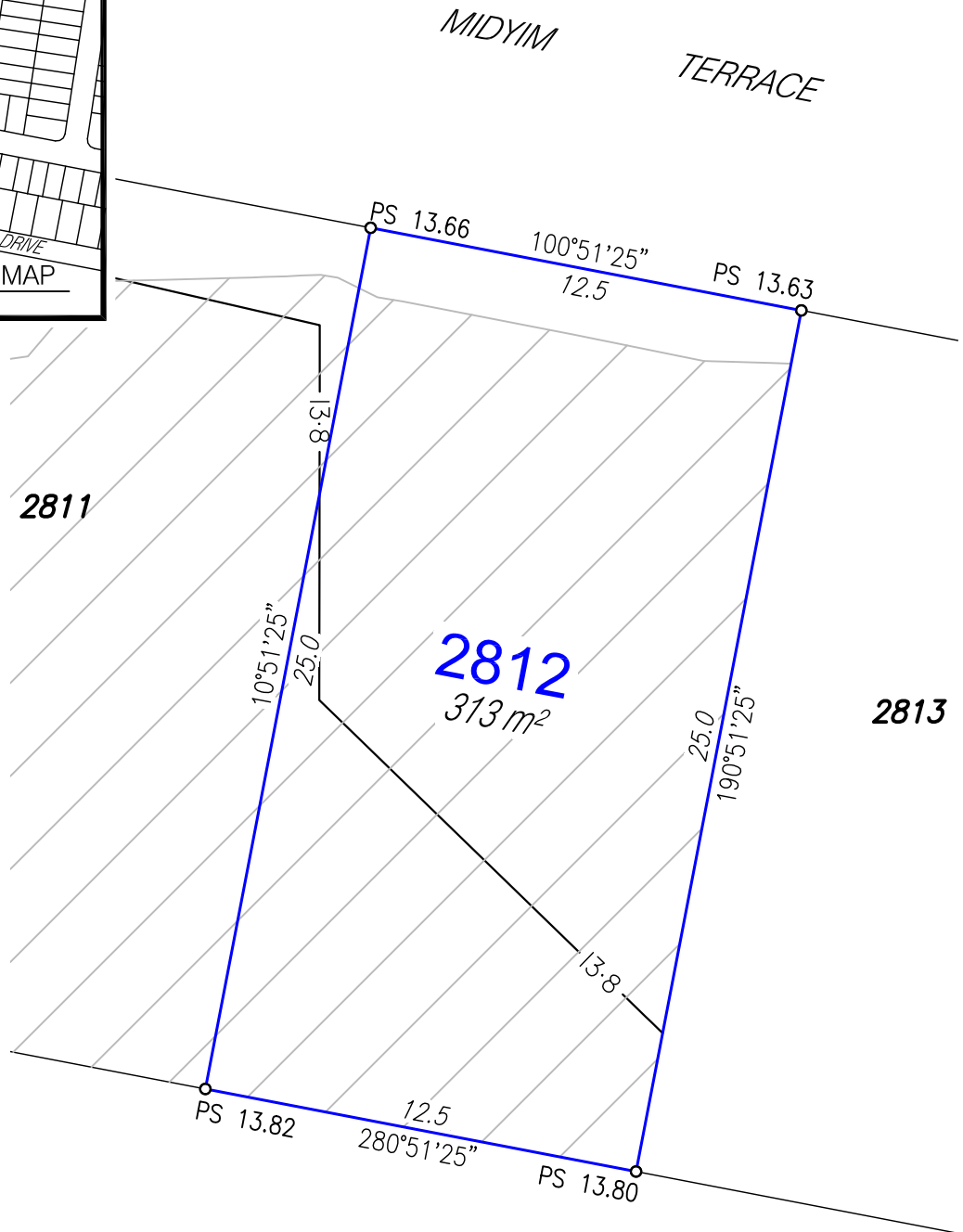
These may differ from constructed values, which will not be deemed to be inaccurate for any variance up to +/- 0.5m.

• Levels shown are referenced to the Australian Height Datum (AHD).

• This plan was prepared to satisfy Section 11 of the Land Sales Act 1984.

• Builders should not build off the design levels shown; a site survey is required.

• These notes are an integral part of this plan.



## Disclosure Plan

For Proposed Lot 2812

Harmony - Release 27C

Currently Described as Part of Lot 2 on  
SP330423

Locality: Palmview

Local Gov: S.C.R.C.

(to be shown on **SP341005**)



**A TETRA TECH COMPANY**

© COPYRIGHT PROTECTS THIS PLAN  
Unauthorised reproduction or amendment  
not permitted. Please contact the author.

RPS AAP Consulting Pty Ltd  
ACN 117 883 173  
ABN 97 117 883 173

1 Innovation Parkway, Birtinya, Qld, 4575  
PO BOX 6149, Meridan Plains, Qld, 4551

T 07 5436 7888

F 07 5493 6630

W rpsgroup.com



SCALE 1:200 IS APPLICABLE ONLY  
TO THE ORIGINAL SHEET SIZE. (A4)



Drawn: MDB

Date: 10/08/2023

Dwg No: 107461-192.dwg

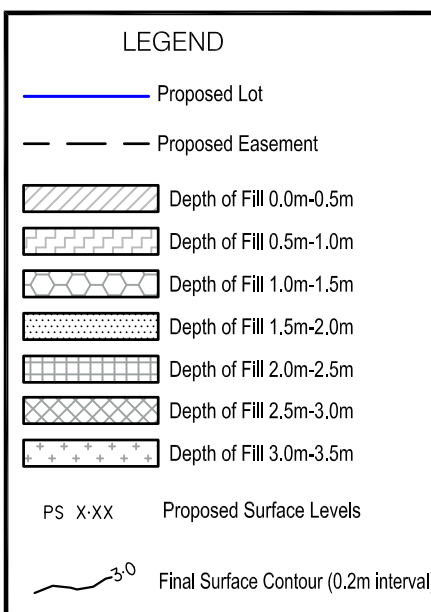
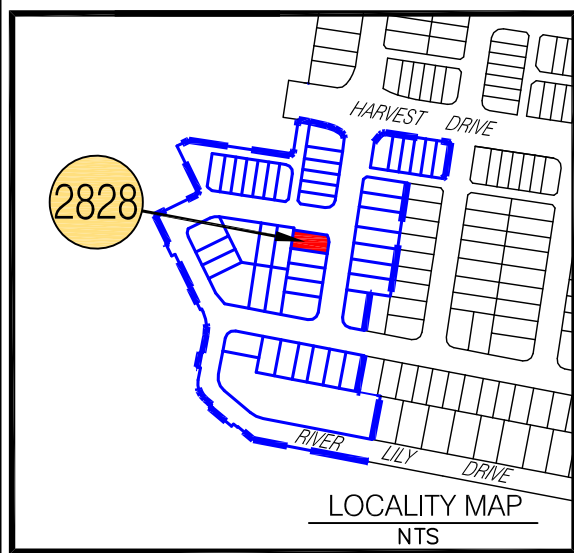
Cadastral Surveyor : .....  
(Authorised Delegate)

Amended:

Plan No:

004402.013 L2812

Rev :



# NOTES:

Approval Details:

RAL - approval pending

OPW - approval pending

• Areas and Dimensions are subject to survey plan registration.

• Proposed contours, Fill & Final surface level information is as specified on Design information prepared by Calibre Consulting Engineers.

(File: R25-27 tin design.12daz received on 5/05/2023);

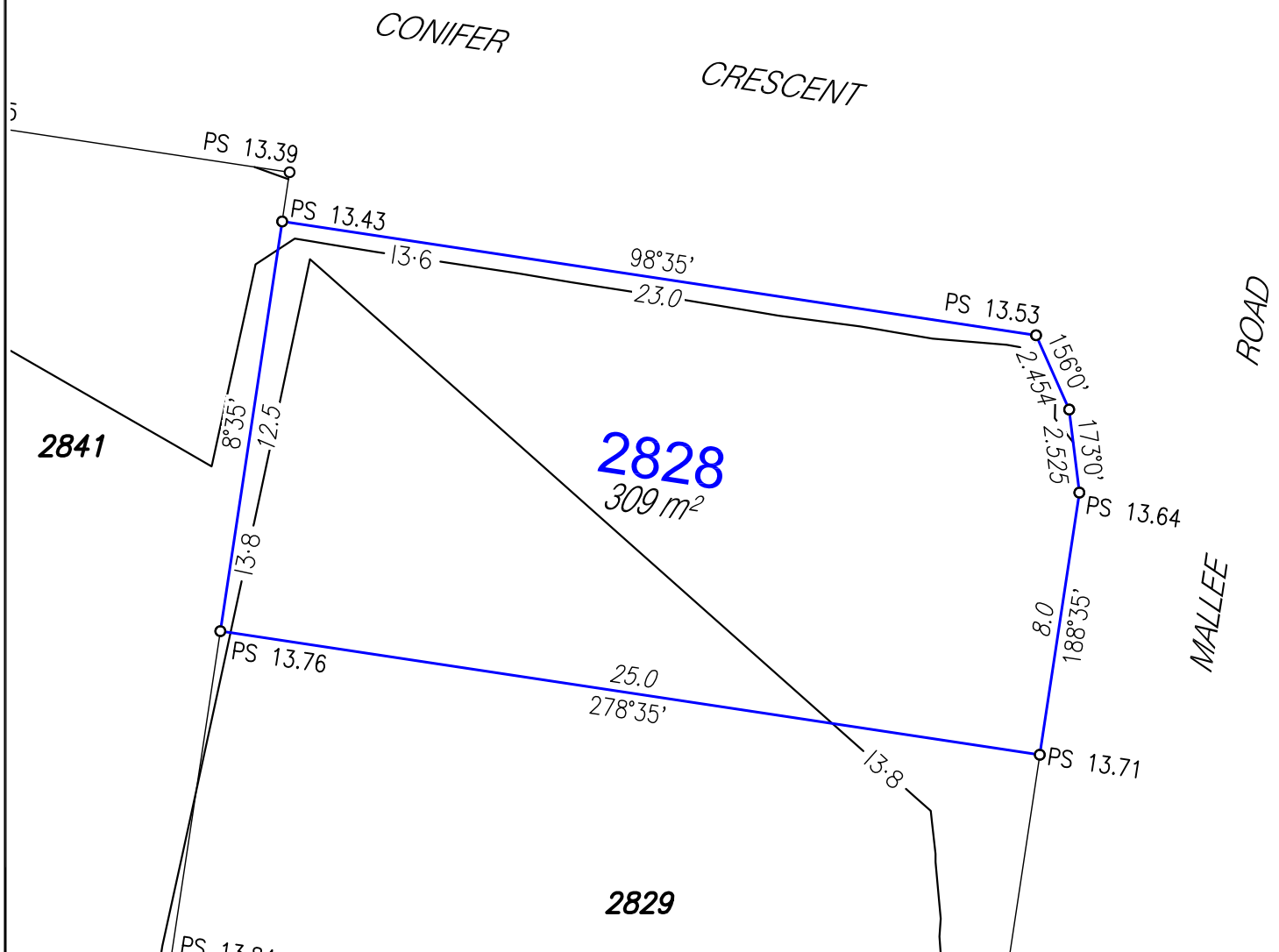
These may differ from constructed values, which will not be deemed to be inaccurate for any variance up to +/- 0.5m.

• Levels shown are referenced to the Australian Height Datum (AHD).

• This plan was prepared to satisfy Section 11 of the Land Sales Act 1984.

• Builders should not build off the design levels shown; a site survey is required.

• These notes are an integral part of this plan.



## Disclosure Plan

For Proposed Lot 2828

Harmony - Release 27C

Currently Described as Part of Lot 2 on

SP330423

Locality: Palmview

Local Gov: S.C.R.C.

(to be shown on **SP341005**)



**A TETRA TECH COMPANY**

© COPYRIGHT PROTECTS THIS PLAN  
Unauthorised reproduction or amendment  
not permitted. Please contact the author.

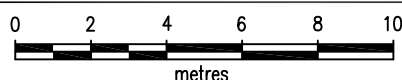
RPS AAP Consulting Pty Ltd  
ACN 117 883 173  
ABN 97 117 883 173

1 Innovation Parkway, Birtinya, Qld, 4575  
PO BOX 6149, Meridan Plains, Qld, 4551

T 07 5436 7888

F 07 5493 6630

W rpsgroup.com



SCALE 1:200 IS APPLICABLE ONLY  
TO THE ORIGINAL SHEET SIZE. (A4)



Drawn: MDB

Date: 10/08/2023

Dwg No: 107461-192.dwg

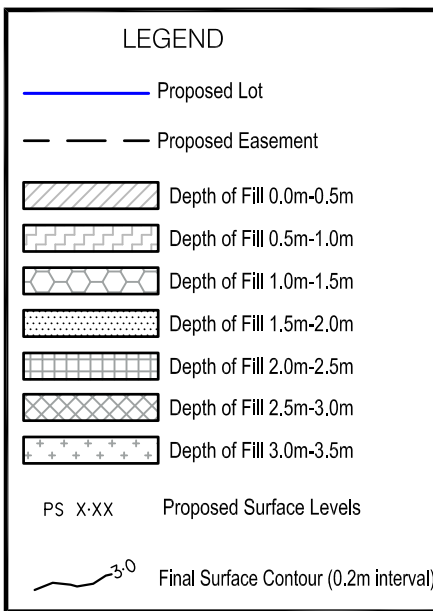
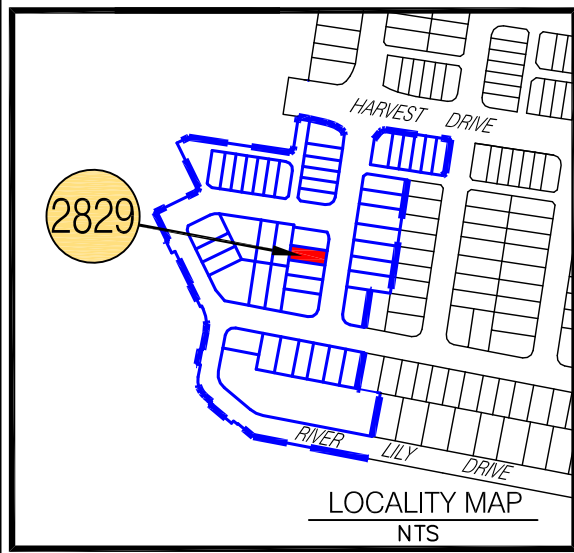
Cadastral Surveyor : *[Signature]*  
(Authorised Delegate)

Amended:

Plan No:

004402.013 L2828

Rev :



#### NOTES:

Approval Details:

RAL - approval pending

OPW - approval pending

• Areas and Dimensions are subject to survey plan registration.

• Proposed contours, Fill & Final surface level information is as specified on Design information prepared by Calibre Consulting Engineers.

(File: R25-27 tin design.12daz received on 5/05/2023);

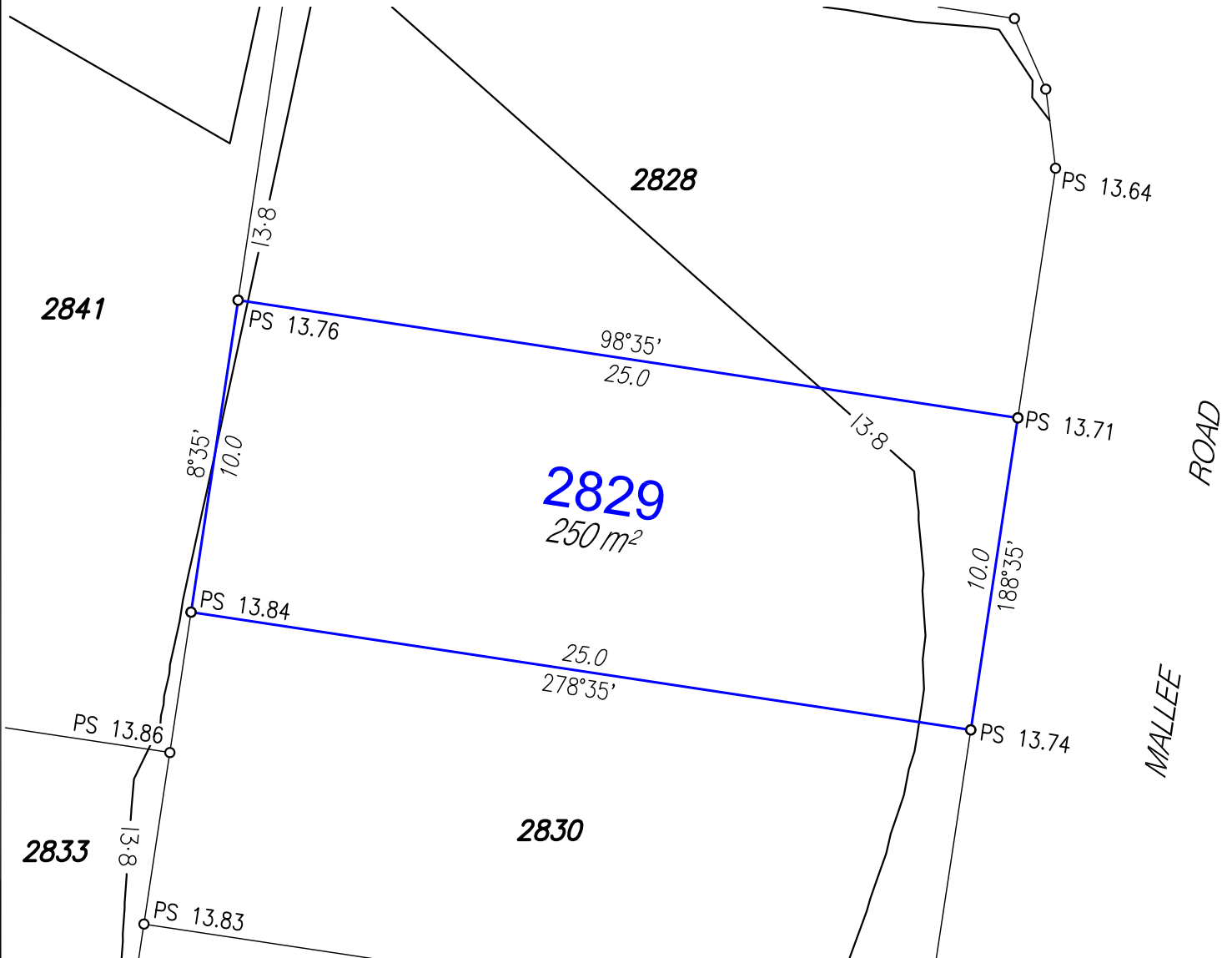
These may differ from constructed values, which will not be deemed to be inaccurate for any variance up to +/- 0.5m.

• Levels shown are referenced to the Australian Height Datum (AHD).

• This plan was prepared to satisfy Section 11 of the Land Sales Act 1984.

• Builders should not build off the design levels shown; a site survey is required.

• These notes are an integral part of this plan.



## Disclosure Plan

For Proposed Lot 2829

Harmony - Release 27C

Currently Described as Part of Lot 2 on  
SP330423

Locality: Palmview  
Local Gov: S.C.R.C.

(to be shown on **SP341005**)



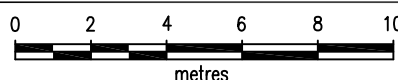
**A TETRA TECH COMPANY**

© COPYRIGHT PROTECTS THIS PLAN  
Unauthorised reproduction or amendment  
not permitted. Please contact the author.

RPS AAP Consulting Pty Ltd  
ACN 117 883 173  
ABN 97 117 883 173

1 Innovation Parkway, Birtinya, Qld, 4575  
PO BOX 6149, Meridan Plains, Qld, 4551

T 07 5436 7888  
F 07 5493 6630  
W rpsgroup.com



SCALE 1:200 IS APPLICABLE ONLY  
TO THE ORIGINAL SHEET SIZE. (A4)



Drawn: MDB

Date: 10/08/2023

Dwg No: 107461-192.dwg

Cadastral Surveyor : *[Signature]*  
(Authorised Delegate)

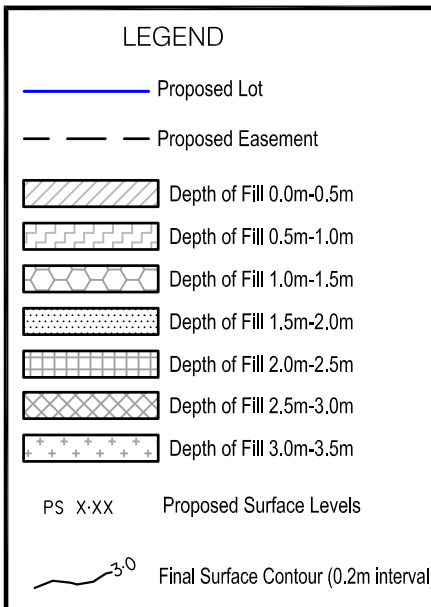
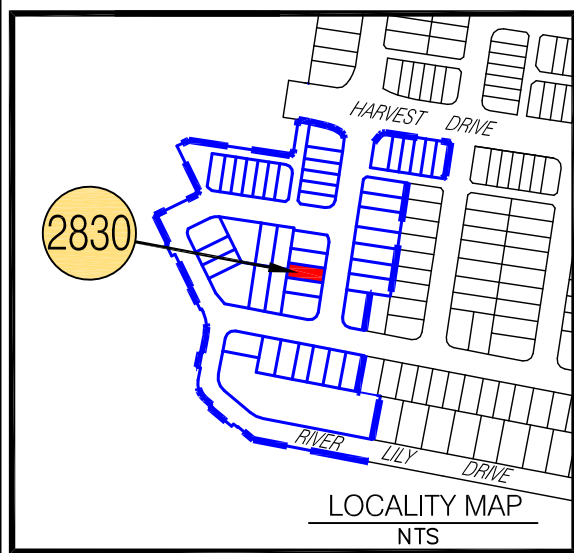
Amended:

Plan No:

004402.013 L2829

Rev :





#### NOTES:

Approval Details:

RAL - approval pending

OPW - approval pending

• Areas and Dimensions are subject to survey plan registration.

• Proposed contours, Fill & Final surface level information is as specified on Design information prepared by Calibre Consulting Engineers.

(File: R25-27 tin design.12daz received on 5/05/2023);

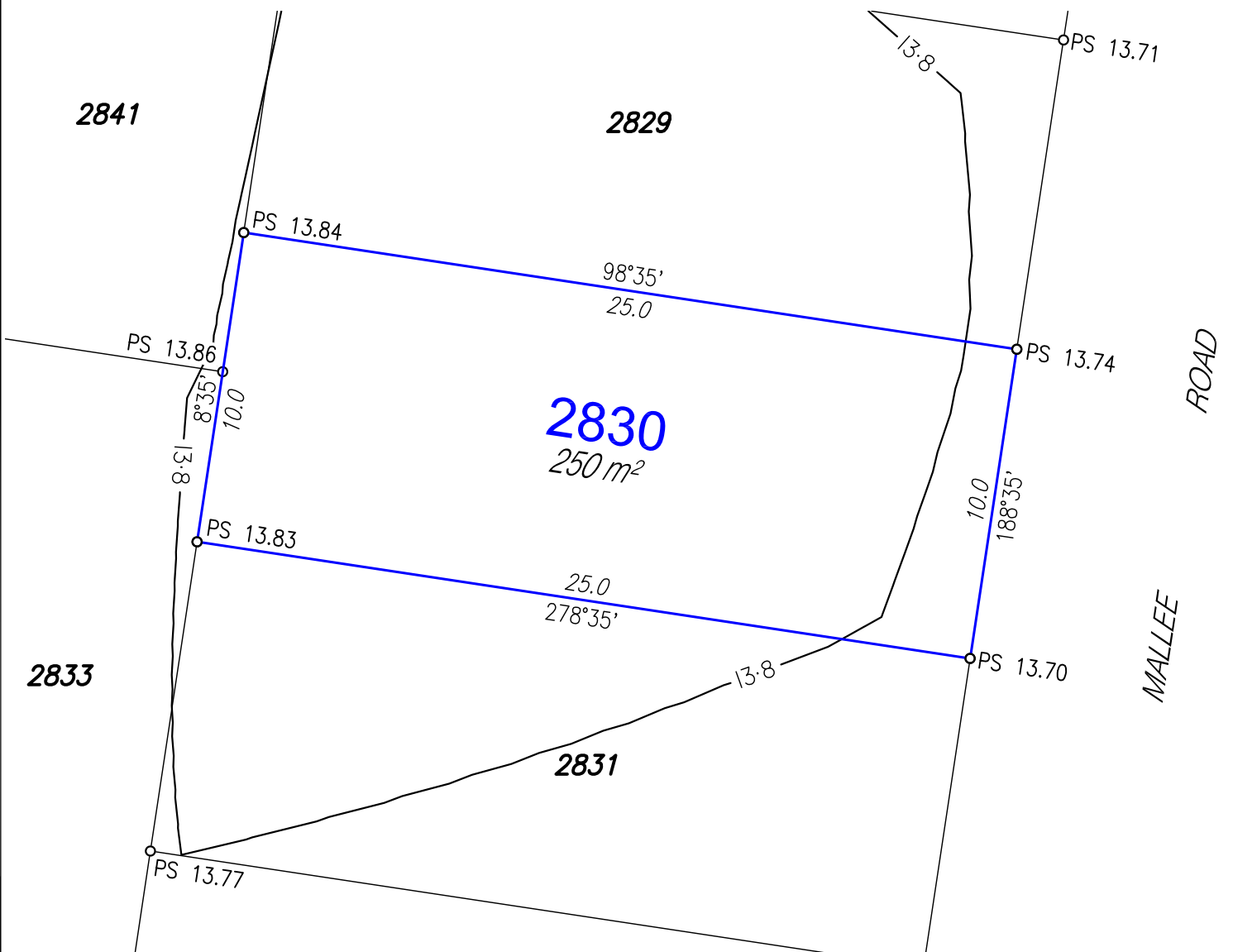
These may differ from constructed values, which will not be deemed to be inaccurate for any variance up to +/- 0.5m.

• Levels shown are referenced to the Australian Height Datum (AHD).

• This plan was prepared to satisfy Section 11 of the Land Sales Act 1984.

• Builders should not build off the design levels shown; a site survey is required.

• These notes are an integral part of this plan.



## Disclosure Plan

For Proposed Lot 2830

Harmony - Release 27C

Currently Described as Part of Lot 2 on  
SP330423

Locality: Palmview  
Local Gov: S.C.R.C.

(to be shown on **SP341005**)



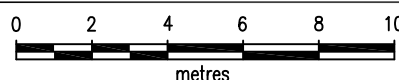
**A TETRA TECH COMPANY**

© COPYRIGHT PROTECTS THIS PLAN  
Unauthorised reproduction or amendment  
not permitted. Please contact the author.

RPS AAP Consulting Pty Ltd  
ACN 117 883 173  
ABN 97 117 883 173

1 Innovation Parkway, Birtinya, Qld, 4575  
PO BOX 6149, Meridan Plains, Qld, 4551

T 07 5436 7888  
F 07 5493 6630  
W rpsgroup.com



SCALE 1:200 IS APPLICABLE ONLY  
TO THE ORIGINAL SHEET SIZE. (A4)



Drawn: MDB

Date: 10/08/2023

Dwg No: 107461-192.dwg

Cadastral Surveyor : .....  
(Authorised Delegate)

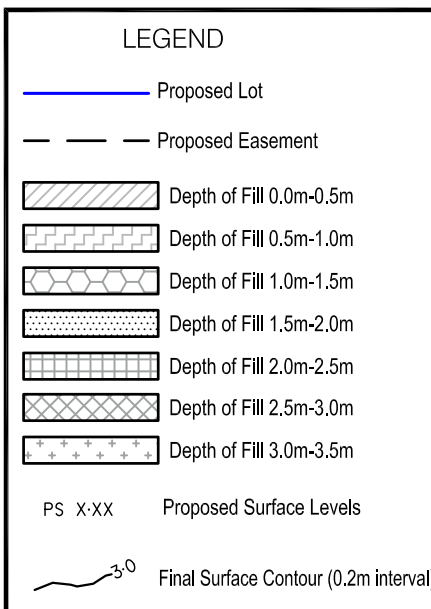
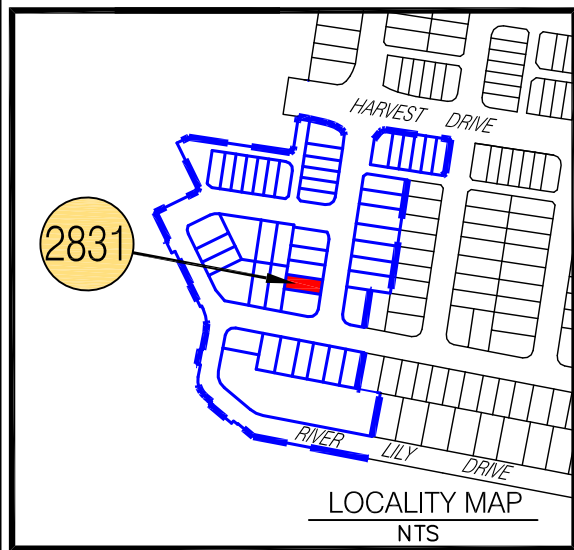
Amended:

Plan No:

004402.013 L2830

Rev :





#### NOTES:

Approval Details:

RAL - approval pending

OPW - approval pending

• Areas and Dimensions are subject to survey plan registration.

• Proposed contours, Fill & Final surface level information is as specified on Design information prepared by Calibre Consulting Engineers.

(File: R25-27 tin design.12daz received on 5/05/2023);

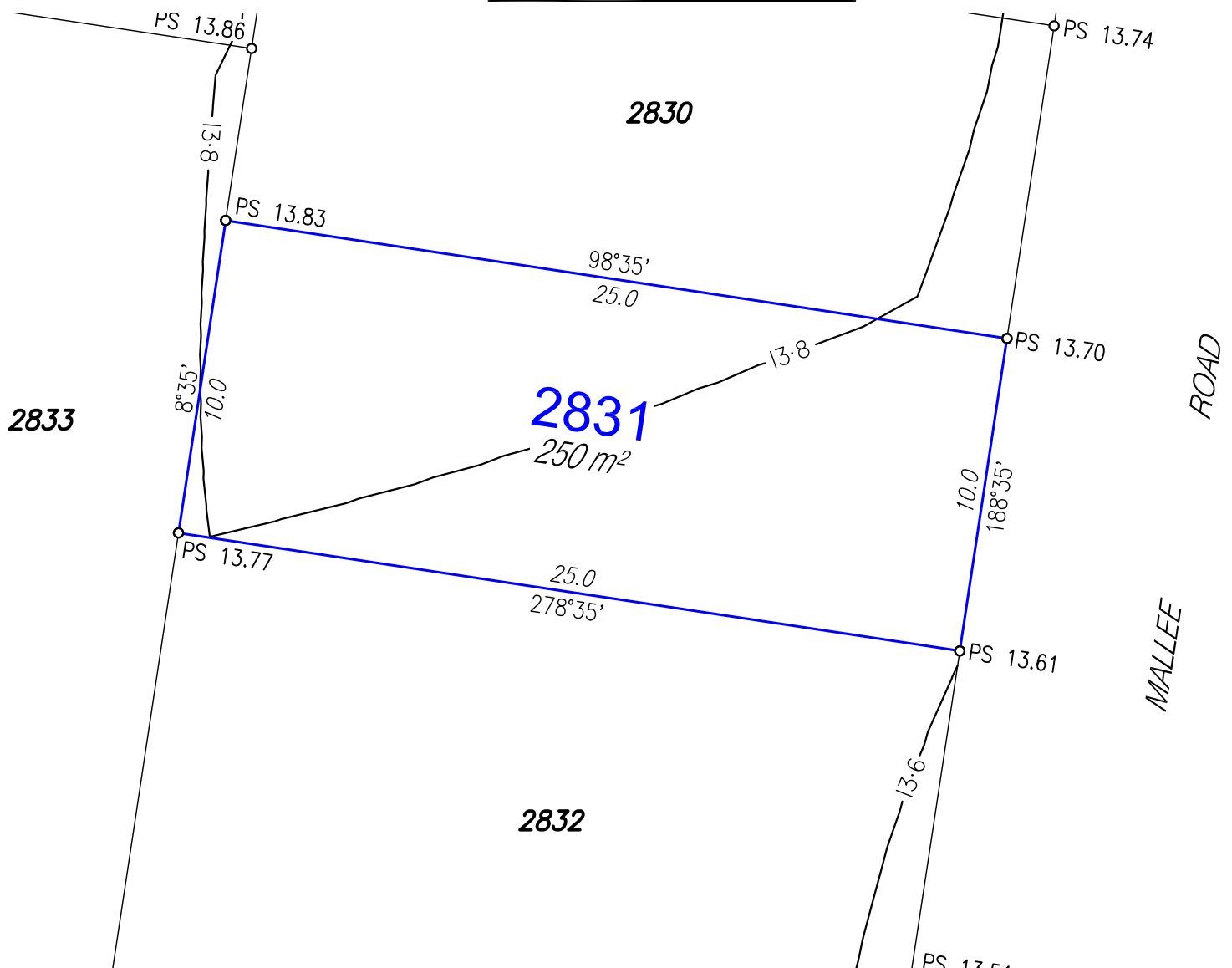
These may differ from constructed values, which will not be deemed to be inaccurate for any variance up to +/- 0.5m.

• Levels shown are referenced to the Australian Height Datum (AHD).

• This plan was prepared to satisfy Section 11 of the Land Sales Act 1984.

• Builders should not build off the design levels shown; a site survey is required.

• These notes are an integral part of this plan.



## Disclosure Plan

For Proposed Lot 2831

Harmony - Release 27C

Currently Described as Part of Lot 2 on  
SP330423

Locality: Palmview  
Local Gov: S.C.R.C.

(to be shown on **SP341005**)



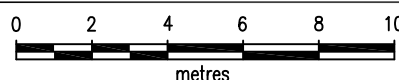
**A TETRA TECH COMPANY**

© COPYRIGHT PROTECTS THIS PLAN  
Unauthorised reproduction or amendment  
not permitted. Please contact the author.

RPS AAP Consulting Pty Ltd  
ACN 117 883 173  
ABN 97 117 883 173

1 Innovation Parkway, Birtinya, Qld, 4575  
PO BOX 6149, Meridan Plains, Qld, 4551

T 07 5436 7888  
F 07 5493 6630  
W rpsgroup.com



SCALE 1:200 IS APPLICABLE ONLY  
TO THE ORIGINAL SHEET SIZE. (A4)



Drawn: MDB

Date: 10/08/2023

Dwg No: 107461-192.dwg

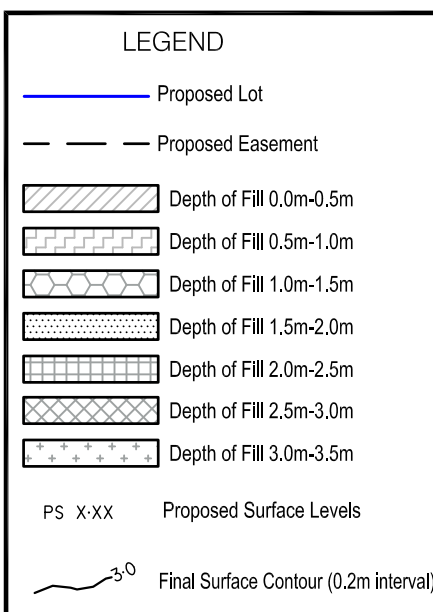
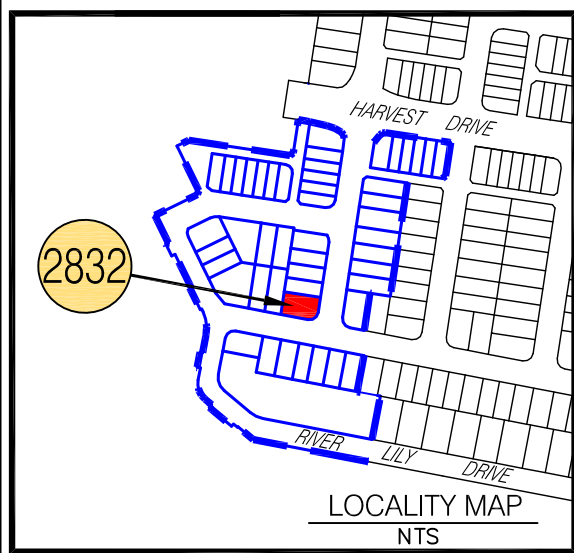
Cadastral Surveyor : .....  
(Authorised Delegate)

Amended:

Plan No:

004402.013 L2831

Rev :



#### NOTES:

Approval Details:

RAL - approval pending

OPW - approval pending

• Areas and Dimensions are subject to survey plan registration.

• Proposed contours, Fill & Final surface level information is as specified on Design information prepared by Calibre Consulting Engineers.

(File: R25-27 tin design.12daz received on 5/05/2023);

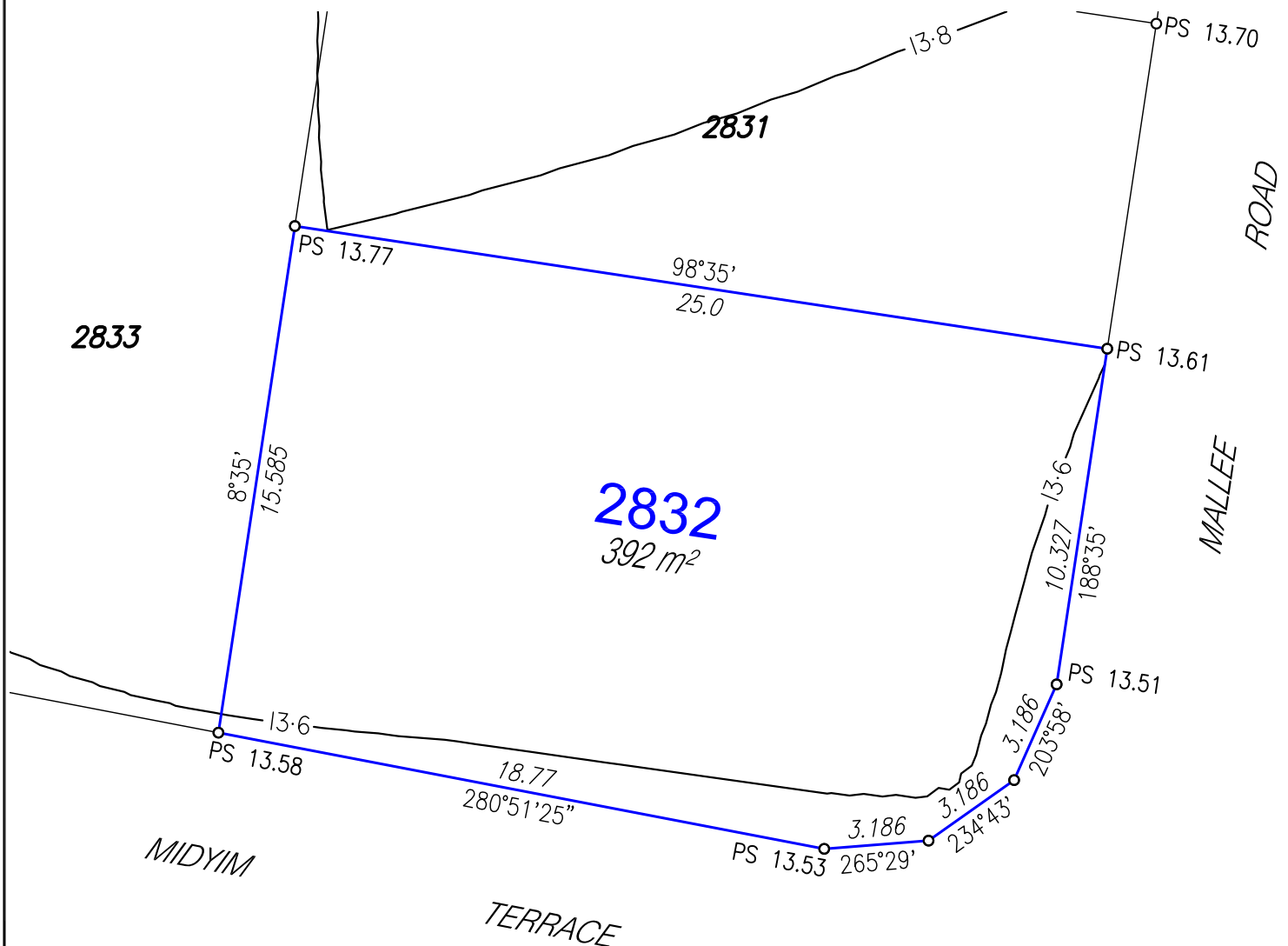
These may differ from constructed values, which will not be deemed to be inaccurate for any variance up to +/- 0.5m.

• Levels shown are referenced to the Australian Height Datum (AHD).

• This plan was prepared to satisfy Section 11 of the Land Sales Act 1984.

• Builders should not build off the design levels shown; a site survey is required.

• These notes are an integral part of this plan.



## Disclosure Plan

For Proposed Lot 2832

Harmony - Release 27C

Currently Described as Part of Lot 2 on  
SP330423

Locality: Palmview  
Local Gov: S.C.R.C.

(to be shown on **SP341005**)



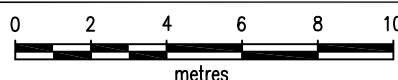
**A TETRA TECH COMPANY**

© COPYRIGHT PROTECTS THIS PLAN  
Unauthorised reproduction or amendment  
not permitted. Please contact the author.

RPS AAP Consulting Pty Ltd  
ACN 117 883 173  
ABN 97 117 883 173

1 Innovation Parkway, Birtinya, Qld, 4575  
PO BOX 6149, Meridan Plains, Qld, 4551

T 07 5436 7888  
F 07 5493 6630  
W rpsgroup.com



SCALE 1:200 IS APPLICABLE ONLY  
TO THE ORIGINAL SHEET SIZE. (A4)



Drawn: MDB

Date: 10/08/2023

Dwg No: 107461-192.dwg

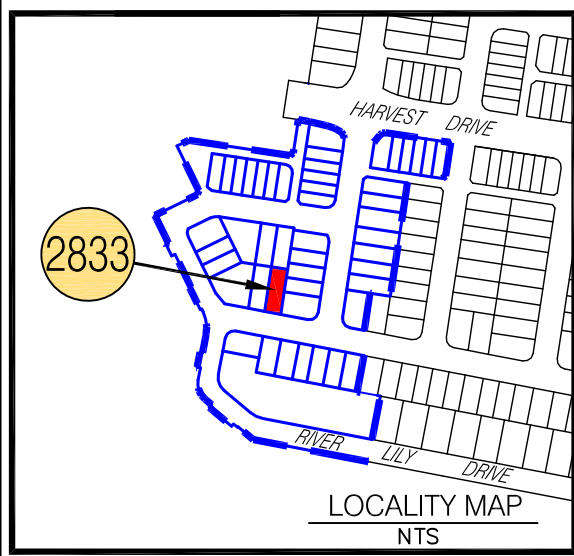
Cadastral Surveyor : *[Signature]*  
(Authorised Delegate)

Amended:

Plan No:

004402.013 L2832

Rev :



### LEGEND

- Proposed Lot
- Proposed Easement
- Depth of Fill 0.0m-0.5m
- Depth of Fill 0.5m-1.0m
- Depth of Fill 1.0m-1.5m
- Depth of Fill 1.5m-2.0m
- Depth of Fill 2.0m-2.5m
- Depth of Fill 2.5m-3.0m
- Depth of Fill 3.0m-3.5m
- PS X.XX Proposed Surface Levels
- Final Surface Contour (0.2m interval)

### NOTES:

Approval Details:

RAL - approval pending

OPW - approval pending

• Areas and Dimensions are subject to survey plan registration.

• Proposed contours, Fill & Final surface level information is as specified on Design information prepared by Calibre Consulting Engineers.

(File: R25-27 tin design.12daz received on 5/05/2023);

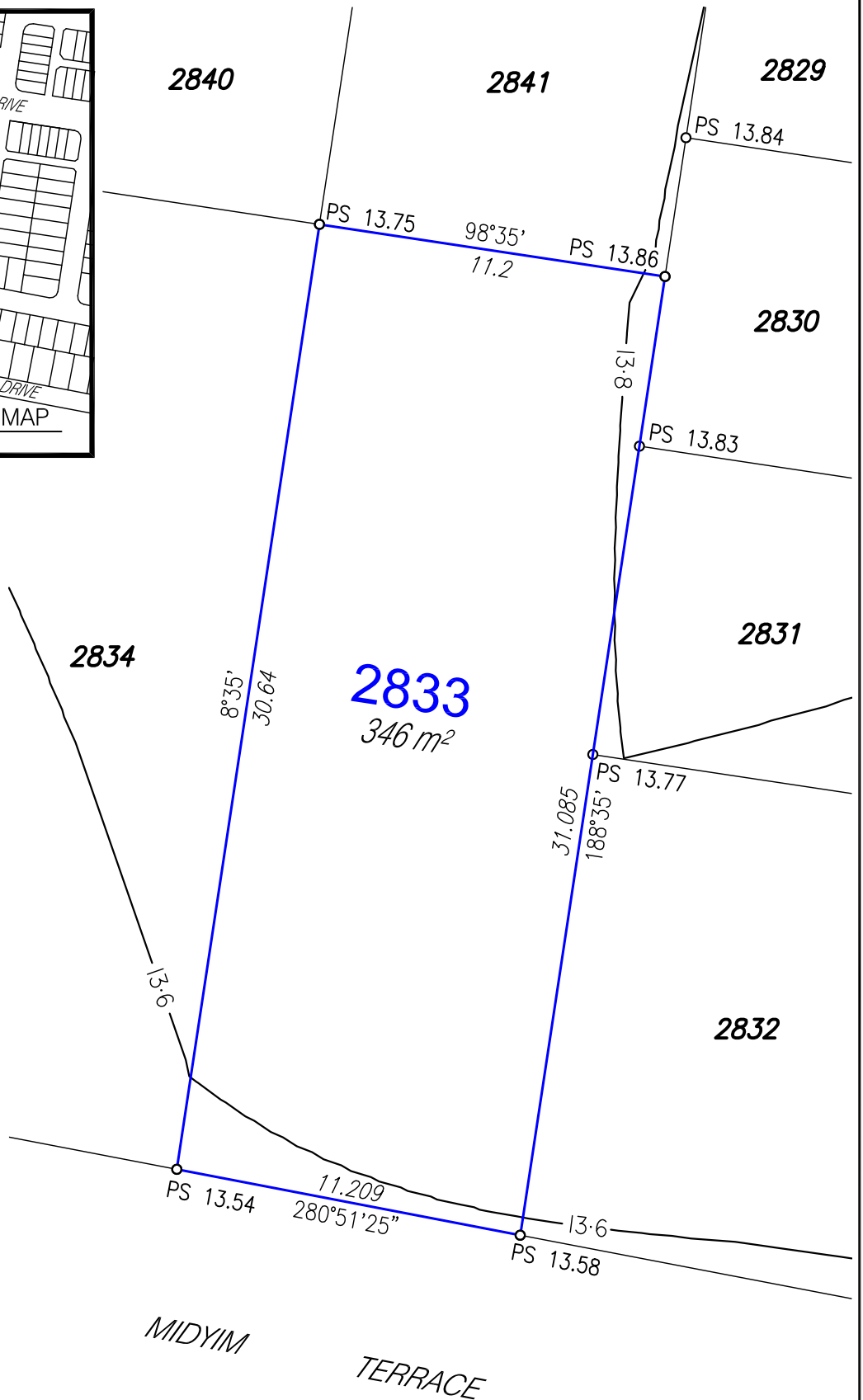
These may differ from constructed values, which will not be deemed to be inaccurate for any variance up to +/- 0.5m.

• Levels shown are referenced to the Australian Height Datum (AHD).

• This plan was prepared to satisfy Section 11 of the Land Sales Act 1984.

• Builders should not build off the design levels shown; a site survey is required.

• These notes are an integral part of this plan.



## Disclosure Plan

For Proposed Lot 2833

Harmony - Release 27C

Currently Described as Part of Lot 2 on  
SP330423

Locality: Palmview

Local Gov: S.C.R.C.

(to be shown on **SP341005**)



**A TETRA TECH COMPANY**

© COPYRIGHT PROTECTS THIS PLAN  
Unauthorised reproduction or amendment  
not permitted. Please contact the author.

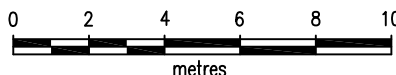
RPS AAP Consulting Pty Ltd  
ACN 117 883 173  
ABN 97 117 883 173

1 Innovation Parkway, Birtinya, Qld, 4575  
PO BOX 6149, Meridan Plains, Qld, 4551

T 07 5436 7888

F 07 5493 6630

W rpsgroup.com



SCALE 1:200 IS APPLICABLE ONLY  
TO THE ORIGINAL SHEET SIZE. (A4)



Drawn: MDB

Date: 10/08/2023

Dwg No: 107461-192.dwg

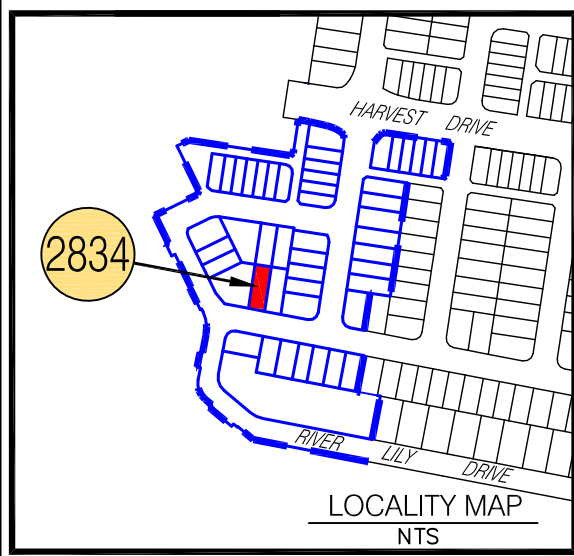
Cadastral Surveyor :   
(Authorised Delegate)

Amended:

Plan No:

004402.013 L2833

Rev :



**LEGEND**

— Proposed Lot

--- Proposed Easement

Depth of Fill 0.0m-0.5m

Depth of Fill 0.5m-1.0m

Depth of Fill 1.0m-1.5m

Depth of Fill 1.5m-2.0m

Depth of Fill 2.0m-2.5m

Depth of Fill 2.5m-3.0m

Depth of Fill 3.0m-3.5m

PS X.XX Proposed Surface Levels

Final Surface Contour (0.2m interval)

#### NOTES:

Approval Details:

RAL - approval pending

OPW - approval pending

• Areas and Dimensions are subject to survey plan registration.

• Proposed contours, Fill & Final surface level information is as specified on Design information prepared by Calibre Consulting Engineers.

(File: R25-27 tin design.12daz received on 5/05/2023);

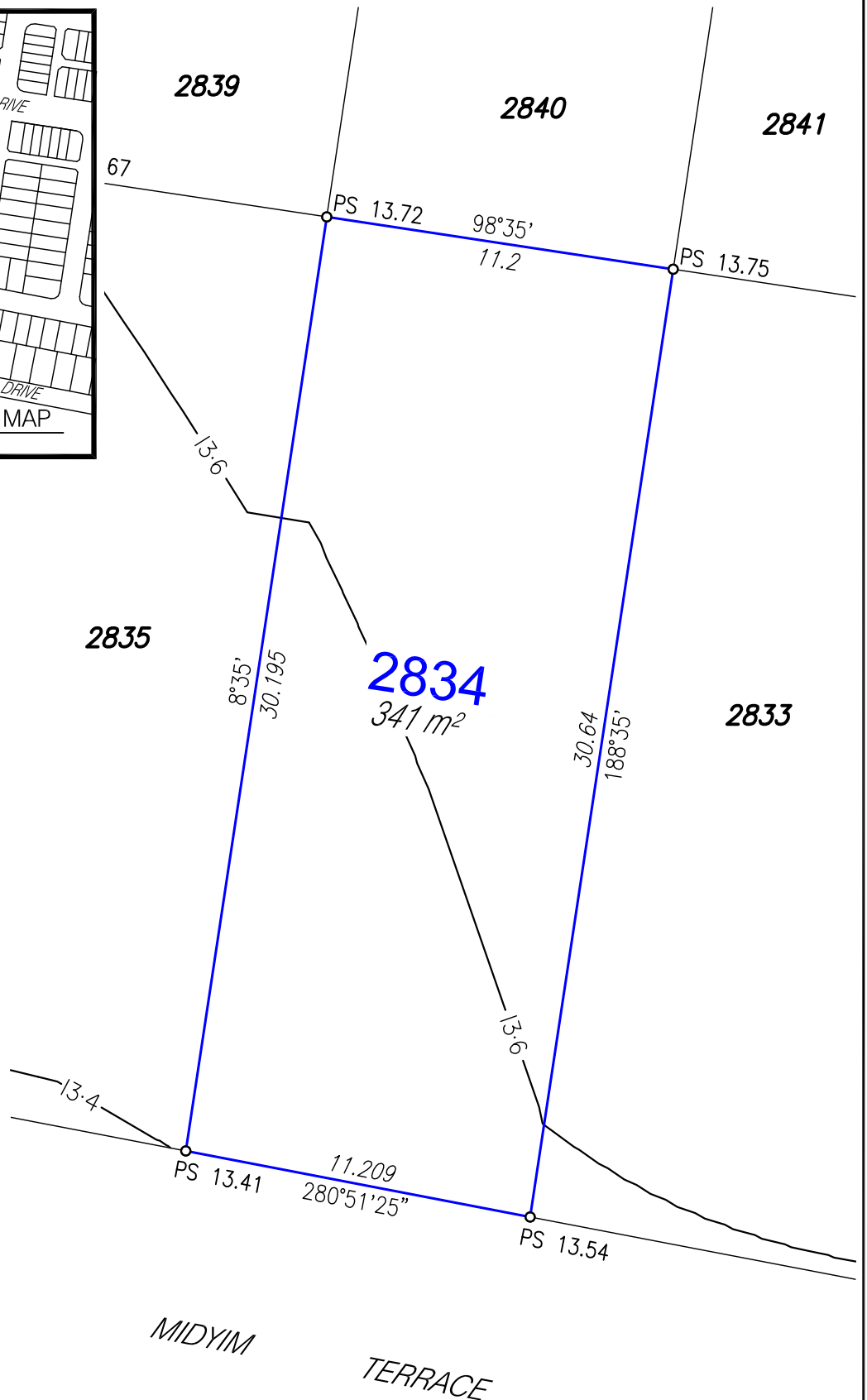
These may differ from constructed values, which will not be deemed to be inaccurate for any variance up to +/- 0.5m.

• Levels shown are referenced to the Australian Height Datum (AHD).

• This plan was prepared to satisfy Section 11 of the Land Sales Act 1984.

• Builders should not build off the design levels shown; a site survey is required.

• These notes are an integral part of this plan.



## Disclosure Plan

For Proposed Lot 2834

Harmony - Release 27C

Currently Described as Part of Lot 2 on  
SP330423

Locality: Palmview

Local Gov: S.C.R.C.

(to be shown on **SP341005**)



**A TETRA TECH COMPANY**

© COPYRIGHT PROTECTS THIS PLAN  
Unauthorised reproduction or amendment  
not permitted. Please contact the author.

RPS AAP Consulting Pty Ltd  
ACN 117 883 173  
ABN 97 117 883 173

1 Innovation Parkway, Birtinya, Qld, 4575  
PO BOX 6149, Meridan Plains, Qld, 4551

T 07 5436 7888

F 07 5493 6630

W rpsgroup.com




SCALE 1:200 IS APPLICABLE ONLY  
TO THE ORIGINAL SHEET SIZE. (A4)



Drawn: MDB

Date: 10/08/2023

Dwg No: 107461-192.dwg

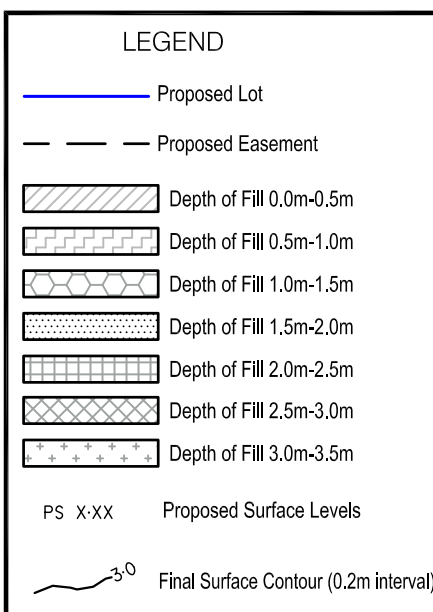
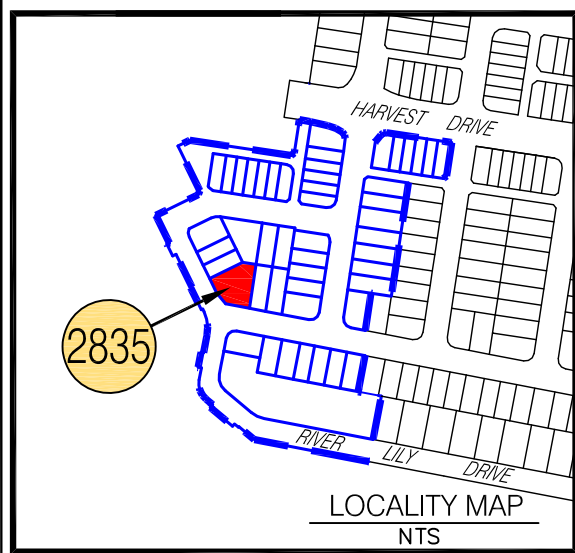
Cadastral Surveyor :   
(Authorised Delegate)

Amended:

Plan No:

004402.013 L2834

Rev :



#### NOTES:

Approval Details:

RAL - approval pending

OPW - approval pending

• Areas and Dimensions are subject to survey plan registration.

• Proposed contours, Fill & Final surface level information is as specified on Design information prepared by Calibre Consulting Engineers.

(File: R25-27 tin design.12daz received on 5/05/2023);

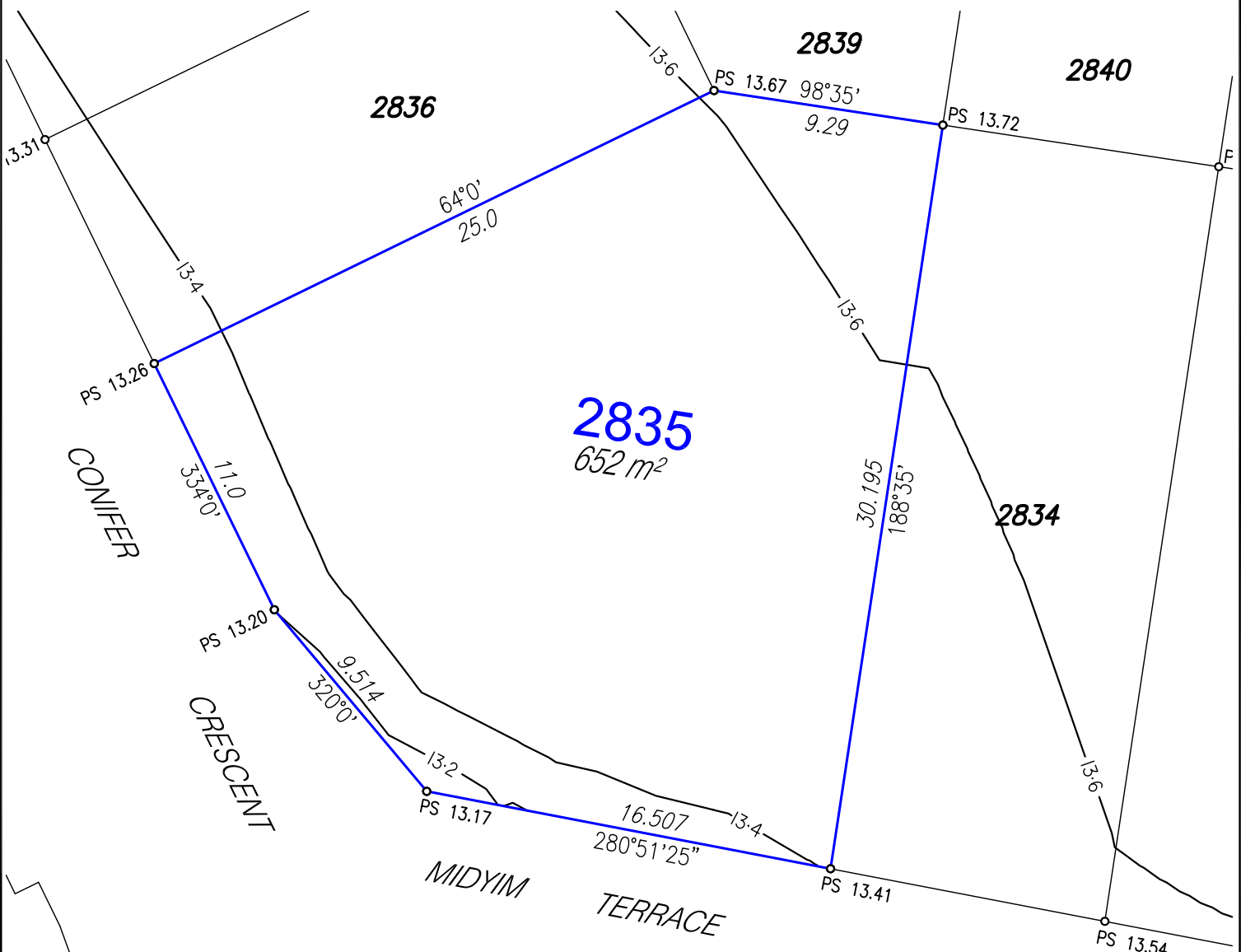
These may differ from constructed values, which will not be deemed to be inaccurate for any variance up to +/- 0.5m.

• Levels shown are referenced to the Australian Height Datum (AHD).

• This plan was prepared to satisfy Section 11 of the Land Sales Act 1984.

• Builders should not build off the design levels shown; a site survey is required.

• These notes are an integral part of this plan.



## Disclosure Plan

For Proposed Lot 2835

Harmony - Release 27C

Currently Described as Part of Lot 2 on  
SP330423

Locality: Palmview  
Local Gov: S.C.R.C.

(to be shown on **SP341005**)



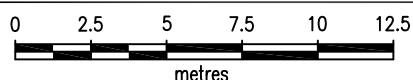
**A TETRA TECH COMPANY**

© COPYRIGHT PROTECTS THIS PLAN  
Unauthorised reproduction or amendment  
not permitted. Please contact the author.

RPS AAP Consulting Pty Ltd  
ACN 117 883 173  
ABN 97 117 883 173

1 Innovation Parkway, Birtinya, Qld, 4575  
PO BOX 6149, Meridan Plains, Qld, 4551

T 07 5436 7888  
F 07 5493 6630  
W rpsgroup.com



SCALE 1:250 IS APPLICABLE ONLY  
TO THE ORIGINAL SHEET SIZE. (A4)



Drawn: MDB

Date: 10/08/2023

Dwg No: 107461-192.dwg

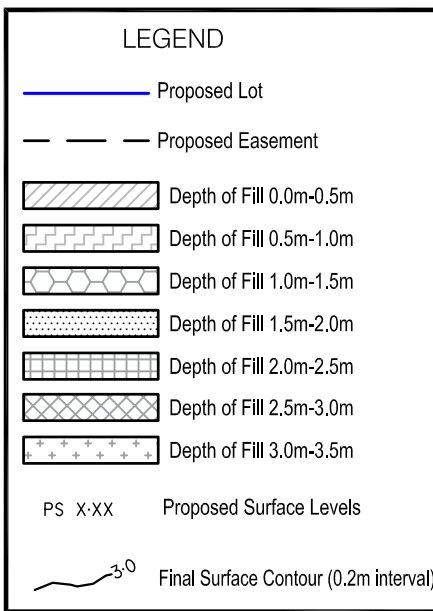
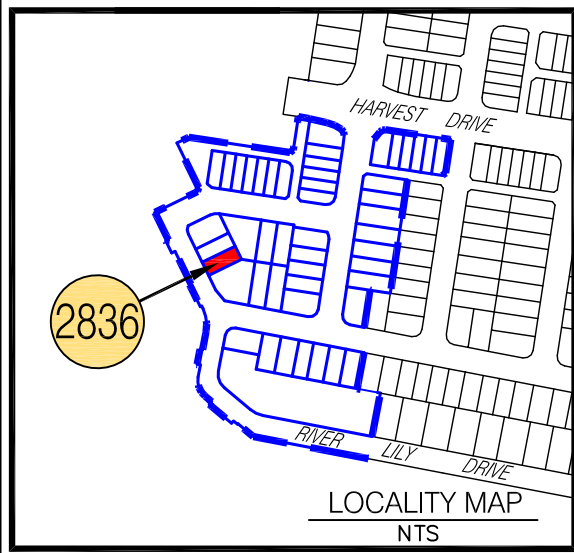
Cadastral Surveyor : *[Signature]*  
(Authorised Delegate)

Amended:

Plan No:

004402.013 L2835

Rev :



#### NOTES:

Approval Details:

RAL - approval pending

OPW - approval pending

• Areas and Dimensions are subject to survey plan registration.

• Proposed contours, Fill & Final surface level information is as specified on Design information prepared by Calibre Consulting Engineers.

(File: R25-27 tin design.12daz received on 5/05/2023);

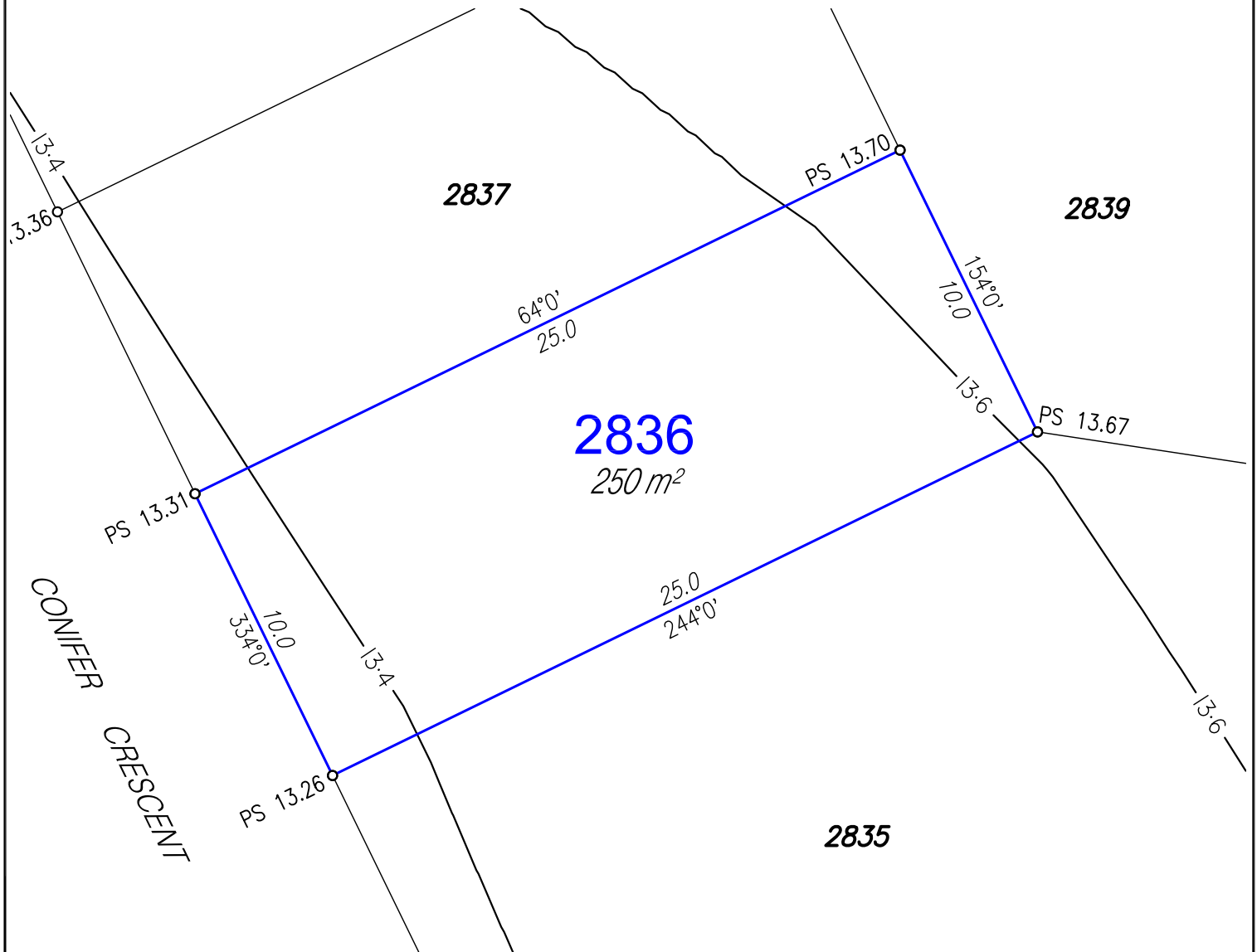
These may differ from constructed values, which will not be deemed to be inaccurate for any variance up to +/- 0.5m.

• Levels shown are referenced to the Australian Height Datum (AHD).

• This plan was prepared to satisfy Section 11 of the Land Sales Act 1984.

• Builders should not build off the design levels shown; a site survey is required.

• These notes are an integral part of this plan.



## Disclosure Plan

For Proposed Lot 2836

Harmony - Release 27C

Currently Described as Part of Lot 2 on  
SP330423

Locality: Palmview  
Local Gov: S.C.R.C.

(to be shown on **SP341005**)



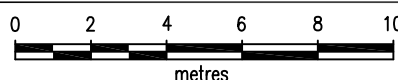
**A TETRA TECH COMPANY**

© COPYRIGHT PROTECTS THIS PLAN  
Unauthorised reproduction or amendment  
not permitted. Please contact the author.

RPS AAP Consulting Pty Ltd  
ACN 117 883 173  
ABN 97 117 883 173

1 Innovation Parkway, Birtinya, Qld, 4575  
PO BOX 6149, Meridan Plains, Qld, 4551

T 07 5436 7888  
F 07 5493 6630  
W rpsgroup.com



SCALE 1:200 IS APPLICABLE ONLY  
TO THE ORIGINAL SHEET SIZE. (A4)



Drawn: MDB

Date: 10/08/2023

Dwg No: 107461-192.dwg

Cadastral Surveyor : *[Signature]*  
(Authorised Delegate)

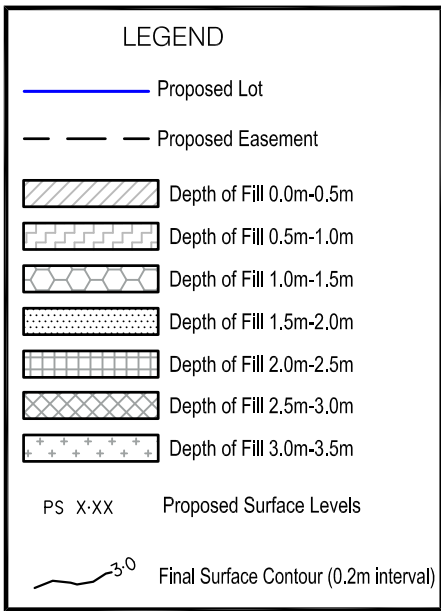
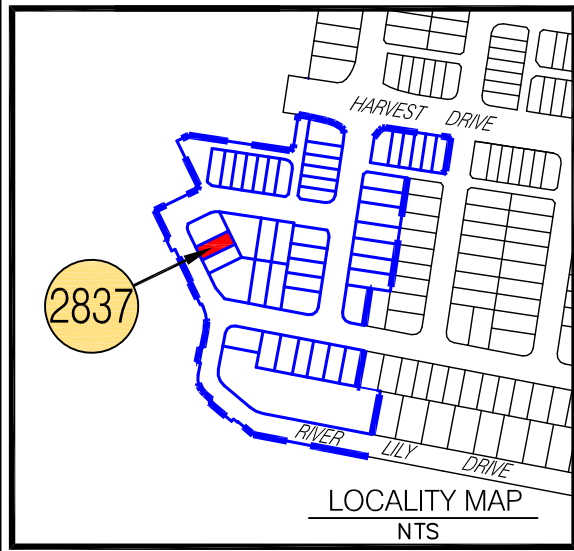
Amended:

Plan No:

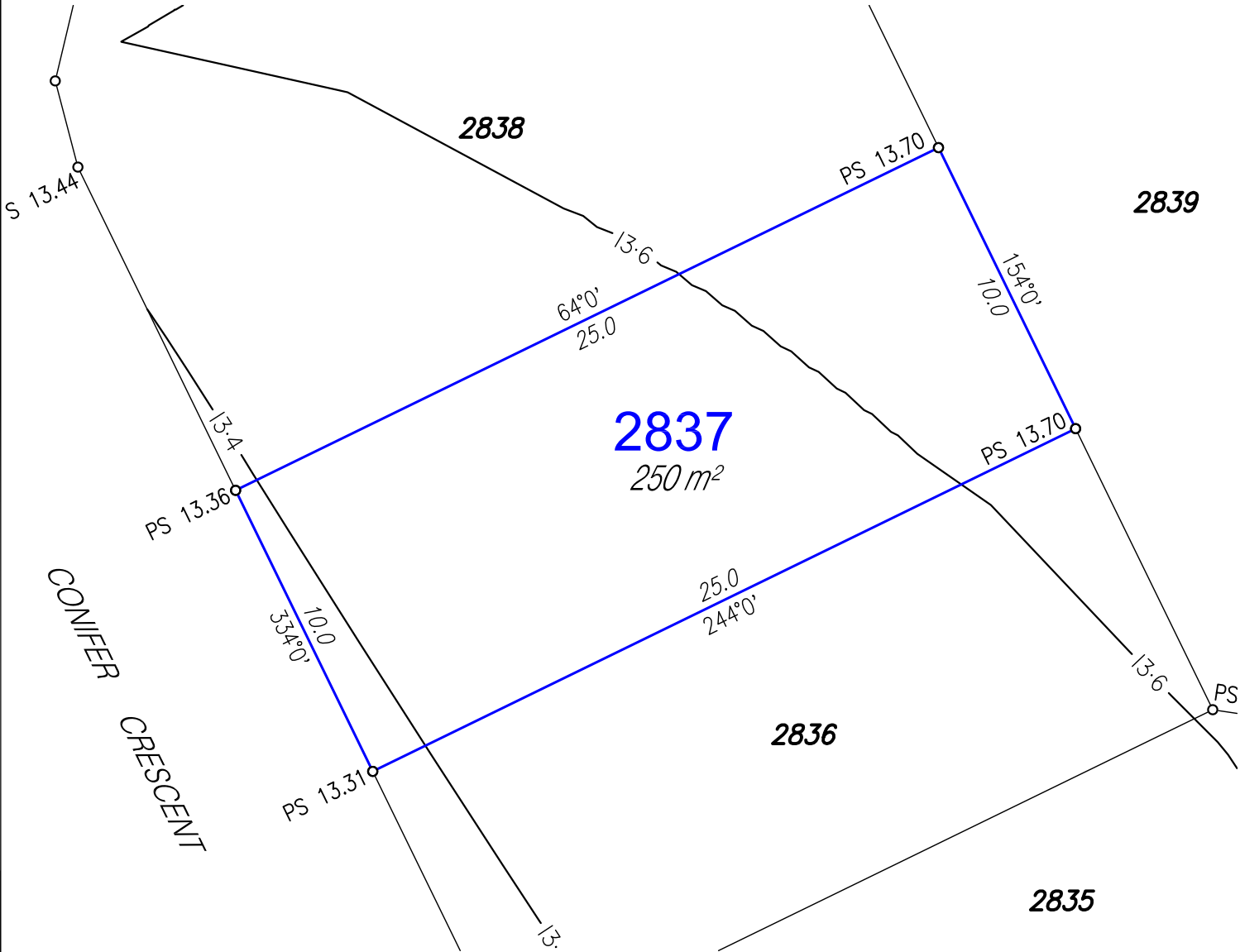
004402.013 L2836

Rev :





**NOTES:**  
 Approval Details:  
 RAL - approval pending  
 OPW - approval pending  
 • Areas and Dimensions are subject to survey plan registration.  
 • Proposed contours, Fill & Final surface level information is as specified on Design information prepared by Calibre Consulting Engineers.  
 (File: R25-27 tin design.12daz received on 5/05/2023);  
 These may differ from constructed values, which will not be deemed to be inaccurate for any variance up to +/- 0.5m.  
 • Levels shown are referenced to the Australian Height Datum (AHD).  
 • This plan was prepared to satisfy Section 11 of the Land Sales Act 1984.  
 • Builders should not build off the design levels shown; a site survey is required.  
 • These notes are an integral part of this plan.

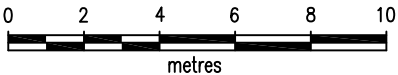


# Disclosure Plan

For Proposed Lot 2837  
 Harmony - Release 27C  
 Currently Described as Part of Lot 2 on  
 SP330423  
 Locality: Palmview  
 Local Gov: S.C.R.C.  
 (to be shown on **SP341005**)



RPS AAP Consulting Pty Ltd  
 ACN 117 883 173  
 ABN 97 117 883 173  
 1 Innovation Parkway, Birtinya, Qld, 4575  
 PO BOX 6149, Meridan Plains, Qld, 4551  
 T 07 5436 7888  
 F 07 5493 6630  
 W rpsgroup.com

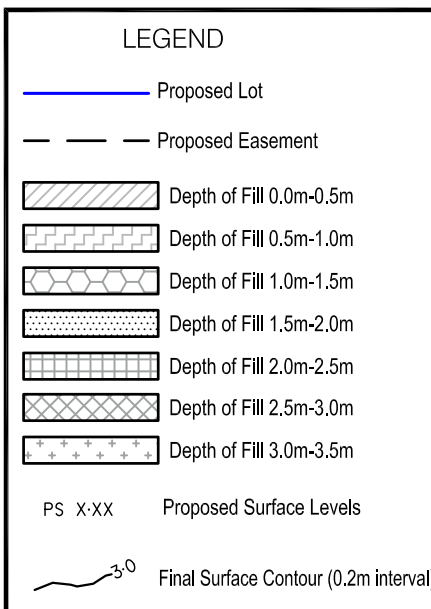
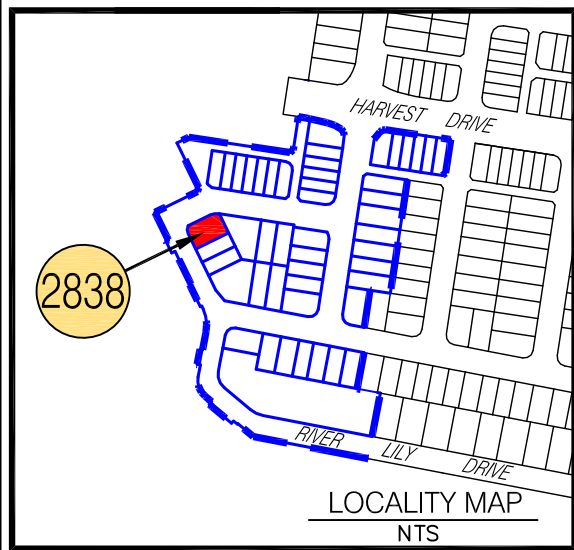


SCALE 1:200 IS APPLICABLE ONLY  
 TO THE ORIGINAL SHEET SIZE. (A4)



Drawn: MDB	Date: 10/08/2023
Dwg No: 107461-192.dwg	
Cadastral Surveyor : <i>[Signature]</i> (Authorised Delegate)	
Amended:	
Plan No:	Rev :
004402.013 L2837	





#### NOTES:

Approval Details:

RAL - approval pending

OPW - approval pending

• Areas and Dimensions are subject to survey plan registration.

• Proposed contours, Fill & Final surface level information is as specified on Design information prepared by Calibre Consulting Engineers.

(File: R25-27 tin design.12daz received on 5/05/2023);

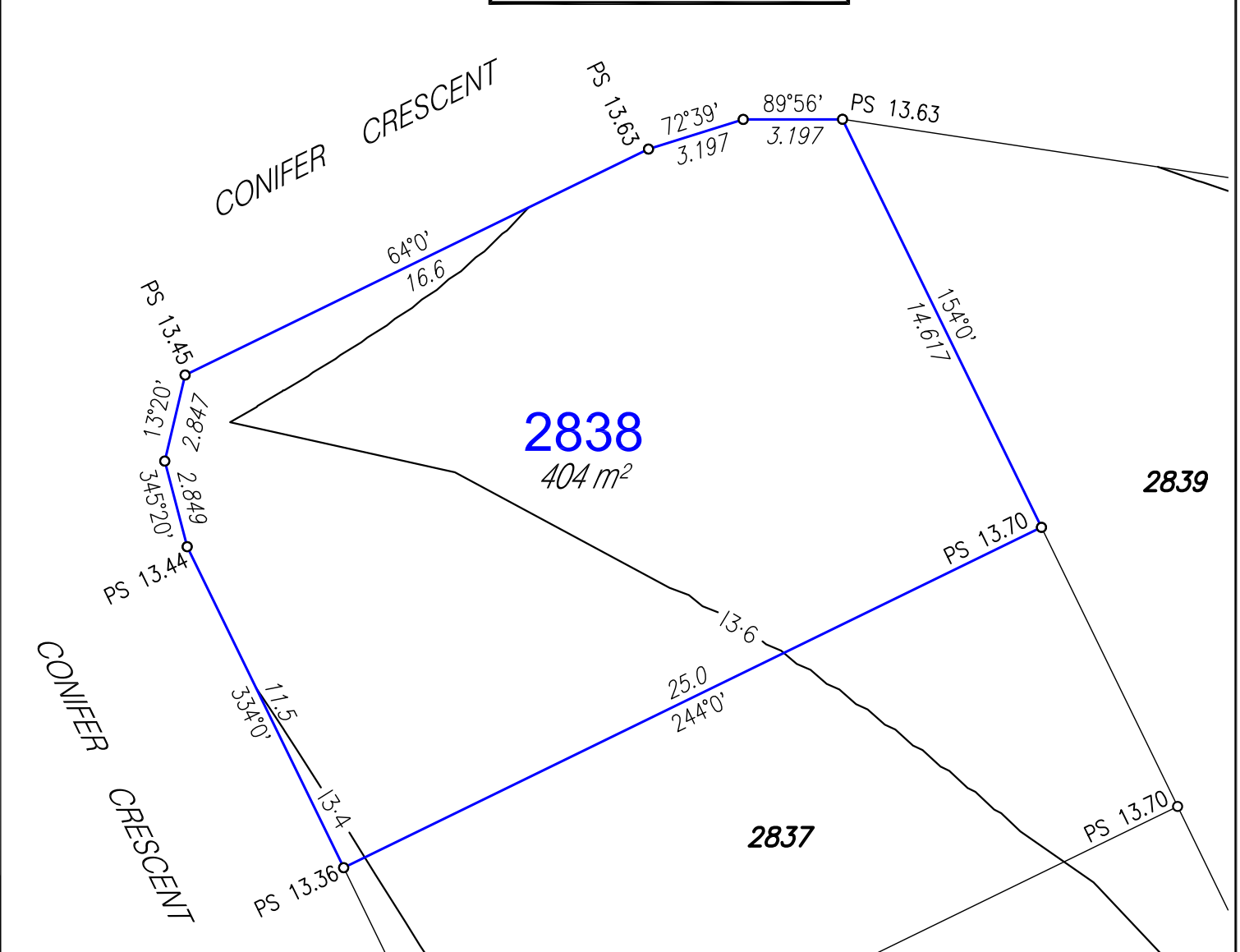
These may differ from constructed values, which will not be deemed to be inaccurate for any variance up to +/- 0.5m.

• Levels shown are referenced to the Australian Height Datum (AHD).

• This plan was prepared to satisfy Section 11 of the Land Sales Act 1984.

• Builders should not build off the design levels shown; a site survey is required.

• These notes are an integral part of this plan.



## Disclosure Plan

For Proposed Lot 2838

Harmony - Release 27C

Currently Described as Part of Lot 2 on  
SP330423

Locality: Palmview  
Local Gov: S.C.R.C.

(to be shown on **SP341005**)



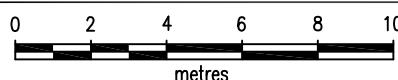
**A TETRA TECH COMPANY**

© COPYRIGHT PROTECTS THIS PLAN  
Unauthorised reproduction or amendment  
not permitted. Please contact the author.

RPS AAP Consulting Pty Ltd  
ACN 117 883 173  
ABN 97 117 883 173

1 Innovation Parkway, Birtinya, Qld, 4575  
PO BOX 6149, Meridan Plains, Qld, 4551

T 07 5436 7888  
F 07 5493 6630  
W rpsgroup.com



SCALE 1:200 IS APPLICABLE ONLY  
TO THE ORIGINAL SHEET SIZE. (A4)



Drawn: MDB

Date: 10/08/2023

Dwg No: 107461-192.dwg

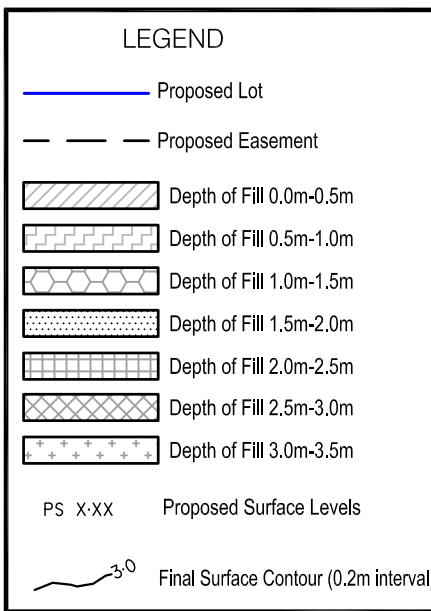
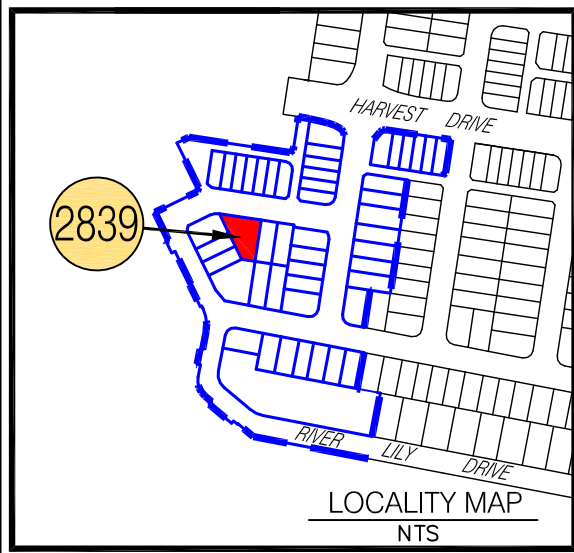
Cadastral Surveyor :   
(Authorised Delegate)

Amended:

Plan No:

004402.013 L2838

Rev :



#### NOTES:

Approval Details:

RAL - approval pending

OPW - approval pending

• Areas and Dimensions are subject to survey plan registration.

• Proposed contours, Fill & Final surface level information is as specified on Design information prepared by Calibre Consulting Engineers.

(File: R25-27 tin design.12daz received on 5/05/2023);

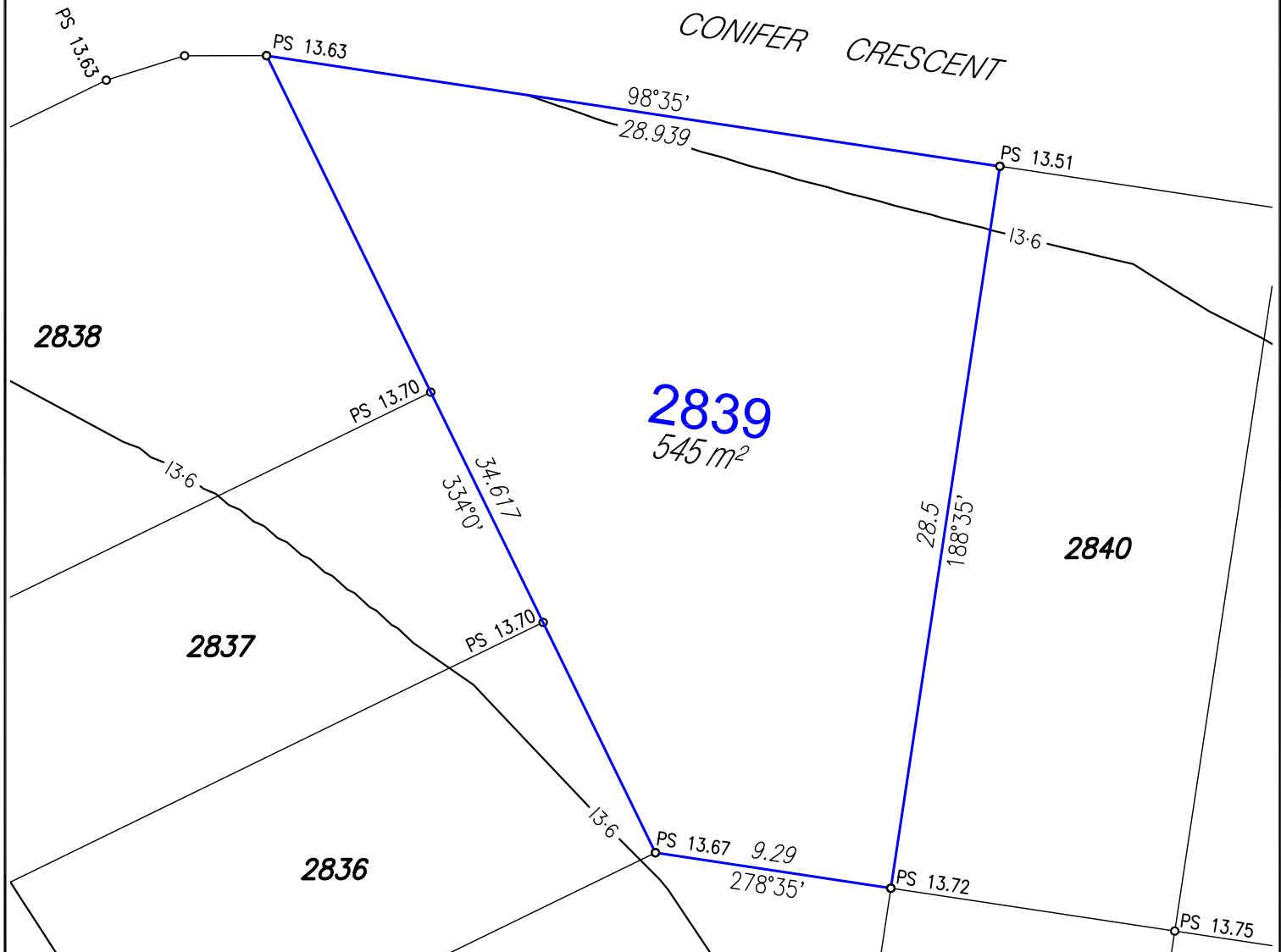
These may differ from constructed values, which will not be deemed to be inaccurate for any variance up to +/- 0.5m.

• Levels shown are referenced to the Australian Height Datum (AHD).

• This plan was prepared to satisfy Section 11 of the Land Sales Act 1984.

• Builders should not build off the design levels shown; a site survey is required.

• These notes are an integral part of this plan.



## Disclosure Plan

For Proposed Lot 2839

Harmony - Release 27C

Currently Described as Part of Lot 2 on  
SP330423

Locality: Palmview  
Local Gov: S.C.R.C.

(to be shown on **SP341005**)



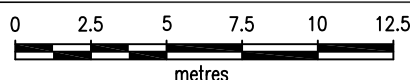
**A TETRA TECH COMPANY**

© COPYRIGHT PROTECTS THIS PLAN  
Unauthorised reproduction or amendment  
not permitted. Please contact the author.

RPS AAP Consulting Pty Ltd  
ACN 117 883 173  
ABN 97 117 883 173

1 Innovation Parkway, Birtinya, Qld, 4575  
PO BOX 6149, Meridan Plains, Qld, 4551

T 07 5436 7888  
F 07 5493 6630  
W rpsgroup.com



SCALE 1:250 IS APPLICABLE ONLY  
TO THE ORIGINAL SHEET SIZE. (A4)



Drawn: MDB

Date: 10/08/2023

Dwg No: 107461-192.dwg

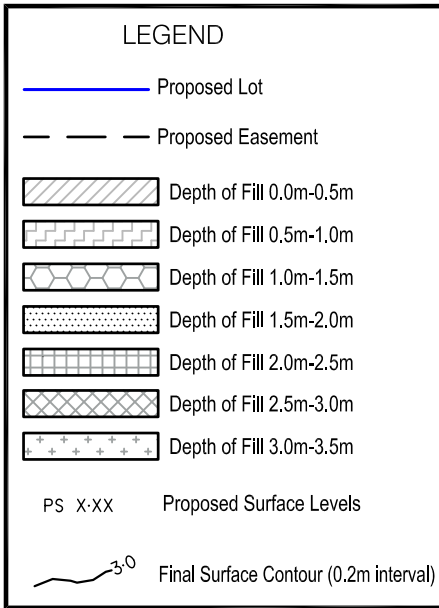
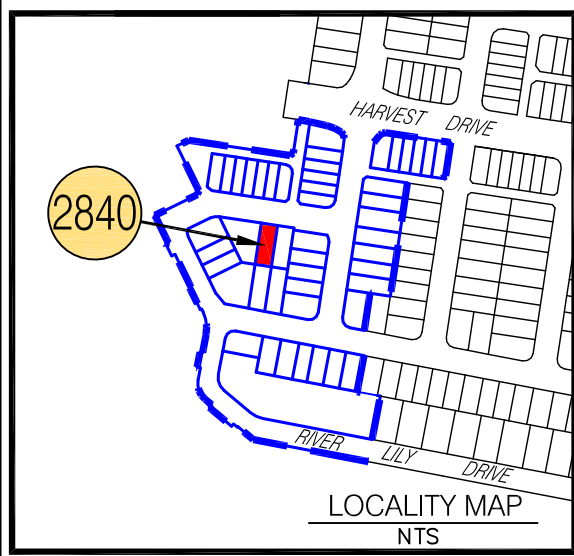
Cadastral Surveyor : *JD*  
(Authorised Delegate)

Amended:

Plan No:

004402.013 L2839

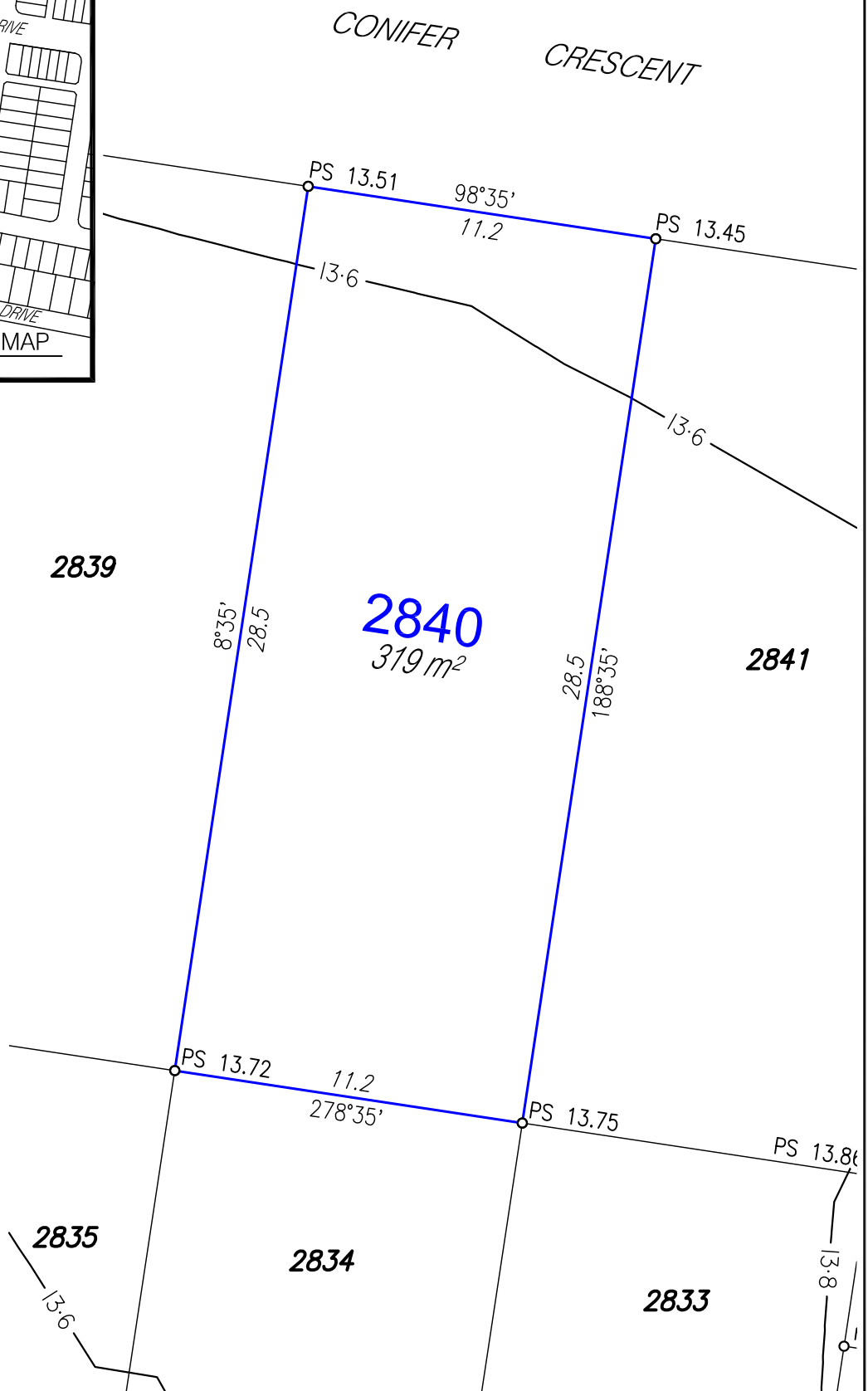
Rev :



**NOTES:**

Approval Details:  
 RAL - approval pending  
 OPW - approval pending

- Areas and Dimensions are subject to survey plan registration.
- Proposed contours, Fill & Final surface level information is as specified on Design information prepared by Calibre Consulting Engineers.  
 (File: R25-27 tin design.12daz received on 5/05/2023);  
 These may differ from constructed values, which will not be deemed to be inaccurate for any variance up to +/- 0.5m.
- Levels shown are referenced to the Australian Height Datum (AHD).
- This plan was prepared to satisfy Section 11 of the Land Sales Act 1984.
- Builders should not build off the design levels shown; a site survey is required.
- These notes are an integral part of this plan.



## Disclosure Plan

For Proposed Lot 2840  
 Harmony - Release 27C  
 Currently Described as Part of Lot 2 on  
 SP330423  
 Locality: Palmview  
 Local Gov: S.C.R.C.

(to be shown on **SP341005**)



**A TETRA TECH COMPANY**  
 © COPYRIGHT PROTECTS THIS PLAN  
 Unauthorised reproduction or amendment  
 not permitted. Please contact the author.

RPS AAP Consulting Pty Ltd  
 ACN 117 883 173  
 ABN 97 117 883 173

1 Innovation Parkway, Birtinya, Qld, 4575  
 PO BOX 6149, Meridan Plains, Qld, 4551

T 07 5436 7888  
 F 07 5493 6630  
 W rpsgroup.com



SCALE 1:200 IS APPLICABLE ONLY  
 TO THE ORIGINAL SHEET SIZE. (A4)



Drawn: MDB Date: 10/08/2023

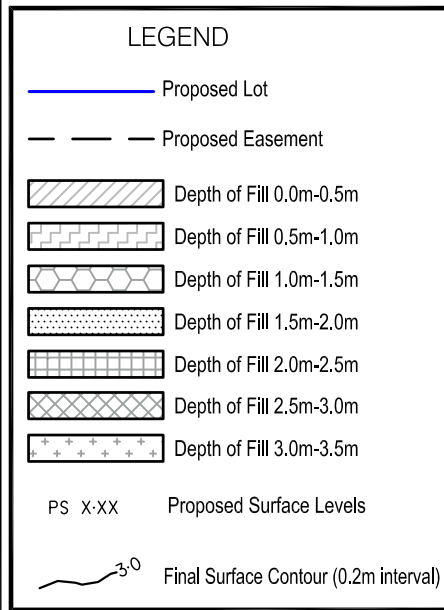
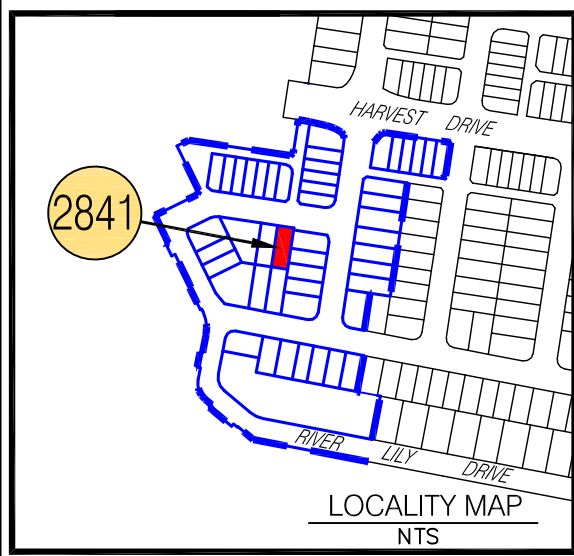
Dwg No: 107461-192.dwg

Cadastral Surveyor : *[Signature]*  
 (Authorised Delegate)

Amended:

Plan No: 004402.013 L2840

Rev :



**NOTES:**

Approval Details:

RAL - approval pending

OPW - approval pending

• Areas and Dimensions are subject to survey plan registration.

• Proposed contours, Fill & Final surface level information is as specified on Design information prepared by Calibre Consulting Engineers.

(File: R25-27 tin design.12daz received on 5/05/2023);

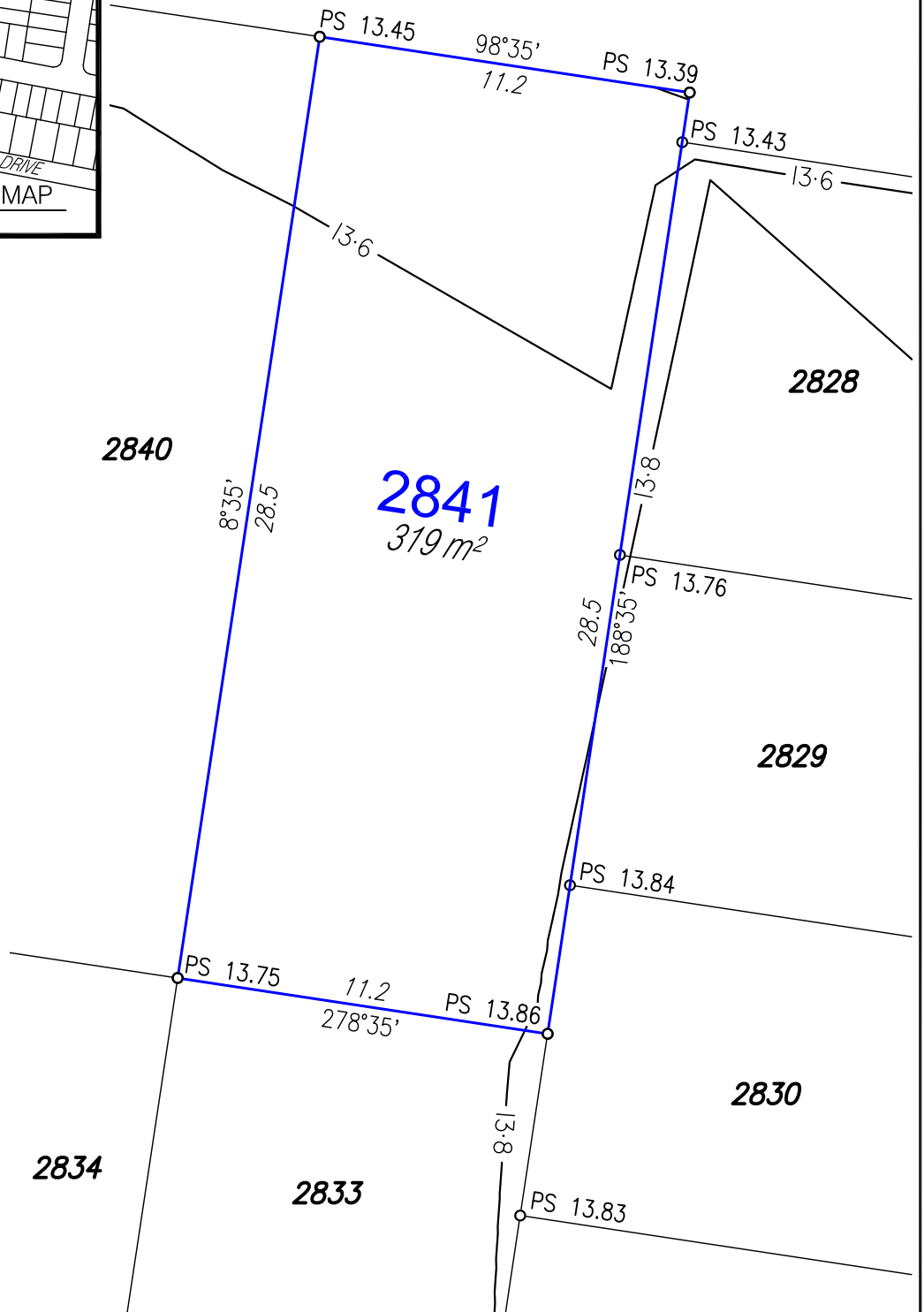
These may differ from constructed values, which will not be deemed to be inaccurate for any variance up to +/- 0.5m.

• Levels shown are referenced to the Australian Height Datum (AHD).

• This plan was prepared to satisfy Section 11 of the Land Sales Act 1984.

• Builders should not build off the design levels shown; a site survey is required.

• These notes are an integral part of this plan.



# Disclosure Plan

For Proposed Lot 2841

Harmony - Release 27C

Currently Described as Part of Lot 2 on  
SP330423

Locality: Palmview

Local Gov: S.C.R.C.

(to be shown on **SP341005**)



**A TETRA TECH COMPANY**

© COPYRIGHT PROTECTS THIS PLAN  
Unauthorised reproduction or amendment  
not permitted. Please contact the author.

RPS AAP Consulting Pty Ltd  
ACN 117 883 173  
ABN 97 117 883 173

1 Innovation Parkway, Birtinya, Qld, 4575  
PO BOX 6149, Meridan Plains, Qld, 4551

T 07 5436 7888

F 07 5493 6630

W rpsgroup.com



SCALE 1:200 IS APPLICABLE ONLY  
TO THE ORIGINAL SHEET SIZE. (A4)



Drawn: MDB

Date: 10/08/2023

Dwg No: 107461-192.dwg

Cadastral Surveyor : .....  
(Authorised Delegate)

Amended:

Plan No:

004402.013 L2841

Rev :